

**ENVIRONMENTAL DATABASE SEARCH
EASTERN TRAIL CORRIDOR
OLD ORCHARD BEACH – SACO, MAINE**

Prepared for

**DeLuca-Hoffman Associates, Inc.
778 Main Street, Suite 8
South Portland, Maine 04106**

Prepared by

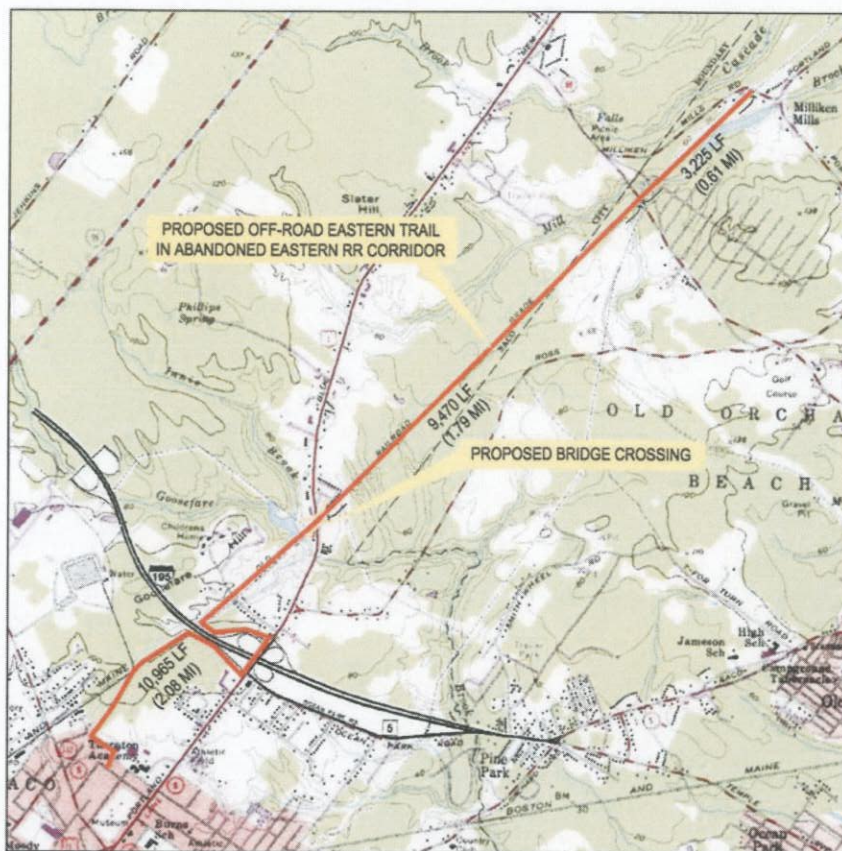
**NORMANDEAU ASSOCIATES, INC.
25 Nashua Road
Bedford, NH 03110**

R-21595.000

September 2009

**ENVIRONMENTAL DATABASE SEARCH
EASTERN TRAIL CORRIDOR
OLD ORCHARD BEACH – SACO, MAINE**

SEPTEMBER 2009





NORMANDEAU ASSOCIATES, INC.

25 Nashua Road
Bedford, NH 03110-5500
(603) 472-191
(603) 472-7052 (Fax)
www.normandeau.com

Ref. No. 2595.000

September 18, 2009

Mr. Steve Bushey
DeLuca-Hoffman Associates, Inc.
778 Main Street, Suite 8
South Portland, Maine 04106

RE: Environmental Database Search
Eastern Trail Corridor
Old Orchard Beach – Saco, Maine

Dear Mr. Bushey:

Normandeau Associates, Inc. (Normandeau) is pleased to submit the following summary letter detailing the results of an environmental database search conducted for the Eastern Trail (ET) corridor located between Old Orchard Beach and Saco, Maine (the Site). The ET is part of the East Coast Greenway trail system. When completed, the ET will run from Bug Light in South Portland to Kittery. Most of the "off-road" portion of the ET is proposed to be, or presently is, located on the long-abandoned "Eastern Railroad" corridor that formerly ran from Portland to Boston. The scope of work was limited to a desktop review of state, federal, local, and tribal databases and was not a Phase I Environmental Site Assessment (Phase I ESA) as outlined in ASTM E1527-05. The scope of work also did not include any visits to the Site.

The location of the Site is shown on the United States Geological Survey (USGS) topographic maps for Old Orchard Beach and Biddeford, Maine (See Figure 1 - Site Locus in Appendix A). The Site extends from Clark Street near Thornton Academy in Saco, Maine approximately four miles to the northeast to Milliken Mills Road in Old Orchard Beach, Maine. The Site, as shown on Figure 1, includes three sections:

- **Section 1** consists of 10,965 linear feet (LF) (2.08 miles) extending from Clark Street on the southwest end of the corridor near Thornton Academy over the Interstate I-195 interchange and continuing to the northeast to Route 1, where a bridge crossing is proposed.
- **Section 2** consists of 9,470 LF (1.79 miles) extending from Route 1 in Saco, Maine to the northeast to Route 98 in Old Orchard Beach, Maine.
- **Section 3** consists of 3,225 LF (0.61 miles) extending from Route 98 in Old Orchard Beach, Maine to Milliken Mills Road near the intersection with Portland Road on the northeast end of the corridor.

BEDFORD, NH, CORPORATE

Lewes, DE
Falmouth, ME
Falmouth, MA

Bedford, NH, Corporate
Hampton, NH
Westmoreland, NH

Haverstraw, NY
Drumore, PA
Stowe, PA

Aiken, SC
Stevenson, WA
Vancouver, WA

Wenatchee, WA
Verona, WI



Mr. Steve Bushey
September 18, 2009
Page 2

Normandeau conducted the environmental database search using First Search Technology Corporation (First Search). First Search conducted a linear search along length of the study corridor for the environmental databases listed in the American Society for Testing and Materials (ASTM) Phase I Environmental Site Assessment process as outlined in ASTM E1527-05. The First Search report is included as Appendix B. Based on discussions with Mr. Dwight Doughty of the Maine Department of Transportation, the search radii for most of the databases were limited to a 1/4-mile search radii. The Emergency Response Notification System (ERNS) and Maine Emergency Response Actions and Spill Releases (Spills 90) databases were searched at a 1/8-mile search radii. The location of the Site and adjacent properties are shown on the radius maps included in the First Search report. A list of the federal and state environmental records sources, their applicable search distances, and a summary of listings is presented on the Search Summary Report table (Appendix B). The First Search report did not include any database listings on the corridor. The report had a total of 124 database listings for adjacent properties including 60 geocoded or mappable listings and 64 non geocoded or unmappable listings.

The First Search report identified 21 geocoded or mappable properties with a total of 60 database listings including 23 listings on the Maine Leaking Underground Storage Tank (LUST) database, 14 listings on the Maine Underground Storage Tank (UST) database, 13 listings on the SPILLS 90 database, five listings on the Resource Conservation and Recovery Act Generators (RCRAGN) database, four listings on the Voluntary Cleanup Program (VCP) database, and one listing on the Institutional Controls (IC) database. The 21 properties are summarized on the Normalized Sites Summary Report table (Appendix B). The Former Gary's Service Center property located at 7 Ocean Park Road, the Curlew's Sunoco Service Station property located at 535 Main Street, and the Exxon-Mobil Service Station # 12758 property located at Route 1 and Portland Road each had multiple database listings. The Sweater's Children Services property located at 50 Moody Street had three database listings (LUST, SPILLS, and UST), while the Old Brickyard property located at 195 North Street had four database listings (IC, UST, and two VCPs). The remaining 16 mappable properties had either one or two database listings.

Based on review of site detail information contained in the First Search report, several of the mappable sites were determined not to be of environmental concern.

Six of the properties were listed on the UST database. However, since the site detail information indicated that the USTs had been removed from these properties and there were no reported spills or releases, Normandeau does not believe they are of environmental concern relative to the ET corridor. The six properties include the Log Cabin Quickstop property, the VIP Discount Auto Center property, the Lord's Motel property, the Silver Spring Cottages property, the Clair Volkswagen property, and the 4 Westward Lane property.

Two properties were listed on the RCRAGN database. Since the site detail information did not list any spills or releases for these properties, Normandeau does not believe they are of environmental concern relative to the ET corridor. The two properties include the RP Bell Construction Center property and the Cleary Cleaning and Laundry Center property. The Clair Volkswagen property was also listed on the RCRAGN database, but was previously discussed above in the UST database section.



Mr. Steve Bushey
September 18, 2009
Page 3

Two properties were listed on the VCP and IC databases, although the status of the properties was listed as No Further Action. Due to their status, Normandeau does not believe these properties are of environmental concern relative to the ET corridor. The two properties include the German Auto Sales property and the Old Brickyard property.

Four of the mappable properties were listed on either the SPILLS or the LUST databases. However, review of the site detail information indicated that these spills were typically associated with limited releases from residential ASTs. Due to the limited size and type of spill or release, Normandeau does not believe these properties are likely to be of environmental concern relative to the ET corridor. The four properties include the A & L Fuels, Inc. property, the Shiela Ouellette property, the Lorraine Lane property, and the Carpet Town property.

Of the eight remaining mappable sites, three of them (the Former Gary's Service Center property, the Curlew Sunoco property, and the Exxon-Mobil Station #12758 property) had multiple database listing and would require further review of state regulatory records to determine the current status of the spills and/or releases at these properties and whether they would be of environmental concern relative to the ET corridor. The remaining five properties including the Sweater's Children Services property, the Townsend Residence property, the Oil Bulk Plant/Executive Shine property, the Funtown USA property, and the Elks #1597 property would also require further review of regulatory records to determine the current status of the release and the potential for an impact to the ET project.

The First Search report identified 64 non-geocoded or unmappable sites with a total of 64 database listings including 26 listings on the Maine Solid Waste Landfills (SWL) database, 23 listings on the LUST database, six listings on the SPILLS 90 database, three listings on the ERNS database, two listings each on the Maine Uncontrolled Hazardous Substances Sites Program (STATES) database and the Indian Lands of the United States (TRIBAL LANDS) database, and one listing each on the RCRA database and the UST database. Unmappable sites are those that cannot be plotted or located due to insufficient information provided in the address portion of the individual database listings.

Twenty two of the 64 unmappable sites were listed on the SWF database as licensed facilities with no reported spills or releases. Normandeau does not believe these properties are of environmental concern relative to the ET corridor. Six of the unmappable sites are also listed with a status of "No Further Action" or "Closed" and therefore not of environmental concern. Two of the unmappable properties were also listed on either the UST or the RCRA databases with no reported spills or releases. Normandeau does not believe these properties to be of environmental concern relative to the ET corridor. Eight of the unmappable sites were located on a street that is not located within the 0.25 mile radius of the corridor and therefore not of environmental concern.

Of the remaining 27 unmappable properties, seven had no street address listed, ten were listed on the LUST database, six were listed on the SPILLS database, and three were listed on the ERNS database. Additional information is required from the individual files maintained by the state agencies to determine where these properties are located and/or what the extent of contamination is in order to determine whether they are of environmental concern relative to the ET corridor.



NORMANDEAU ASSOCIATES, INC.

Mr. Steve Bushey
September 18, 2009
Page 4

Normandeau appreciates the opportunity to provide the DeLuca-Hoffman with these environmental services. If you have any comments or questions, please feel free to contact me.

Sincerely,

NORMANDEAU ASSOCIATES, INC.

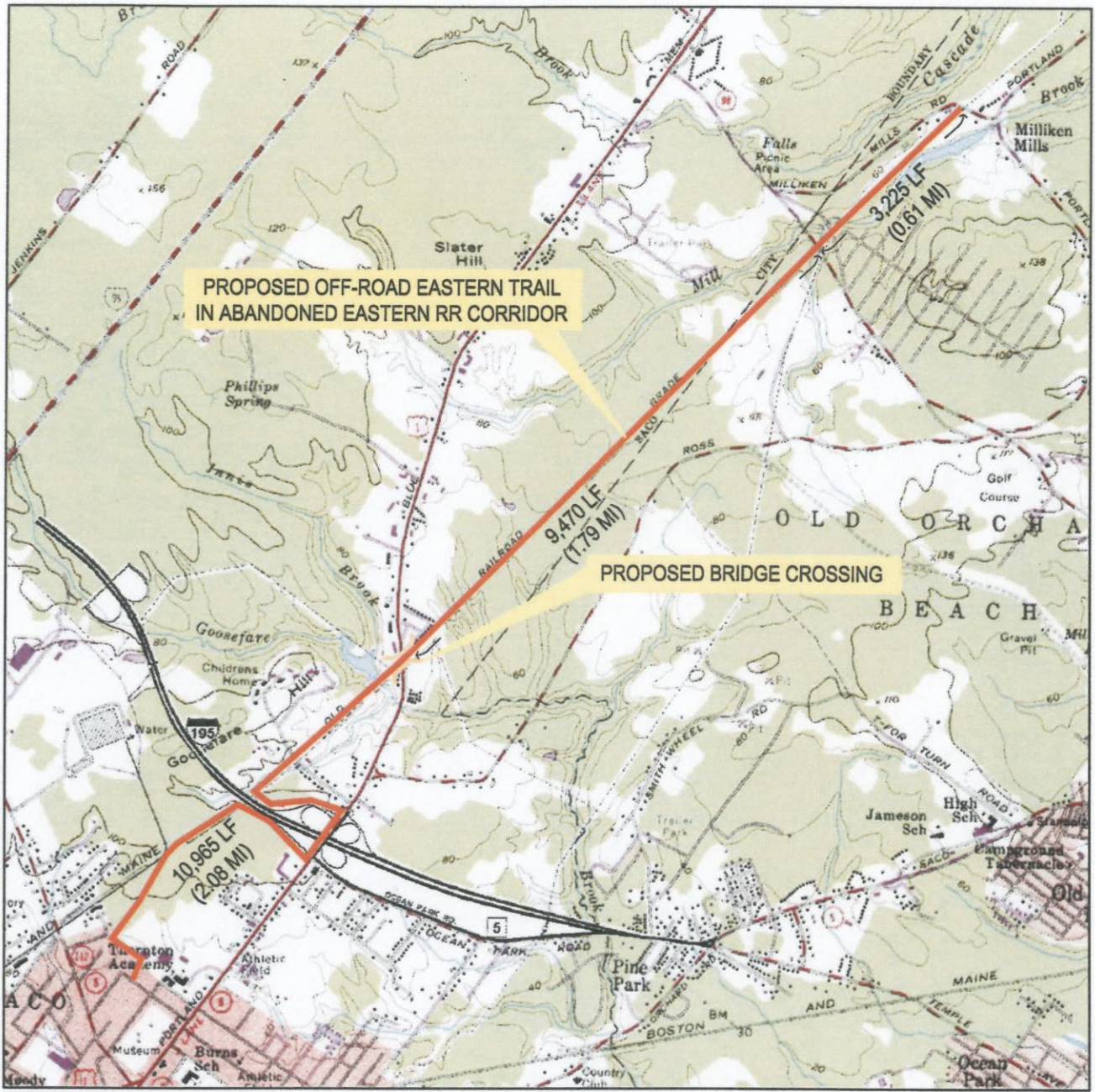
Stephen E. Lee
Project Manager




NORMANDEAU ASSOCIATES, INC.

APPENDIX A

Site Figures




USGS LOCATION MAP
Eastern Trail - Milliken Road to Thornton Academy
Old Orchard Beach - Saco, Maine
 SOURCE: USGS 7.5 MINUTE OOB & BIDDEFORD QUADRANGLES / MDOT EASTERN TRAIL MAP

DeLuca-Hoffman Associates, Inc.
 778 MAIN STREET, SUITE 8
 SOUTH PORTLAND, ME 04106
 207-775-1121
www.delucahoffman.com

DRAWN: SEB
 CHECKED: SRB
 DATE: APRIL 2009
 FILENAME: 2869 USGSMAP.DWG
 SCALE: 1" = 2500'

FIGURE
1



NORMANDEAU ASSOCIATES, INC.

APPENDIX B

First Search Database Report

FirstSearch Technology Corporation

Environmental FirstSearch™ Report

Target Property:

SACO ME 04072

Job Number: NE RAILS TRL

PREPARED FOR:

Normandeau Associates

25 Nashua Road

Bedford, NH 03110

06-25-09



Tel: (781) 551-0470

Fax: (781) 551-0471

**Environmental FirstSearch
Site Information Report**

Request Date: 06-25-09
Requestor Name: steve lee/normandeau/mike
Standard: ASTM-05

Search Type: LINEAR
 4.48 mile(s)
Job Number: NE RAILS TRL
Filtered Report

Target Site:

SACO ME 04072

Demographics

Sites: 124	Non-Geocoded: 64	Population: NA
Radon: 0.5 - 6.5 PCI/L		

Site Location

	<u>Degrees (Decimal)</u>	<u>Degrees (Min/Sec)</u>	<u>UTMs</u>
Longitude:	-70.420018	-70:25:12	Easting: 385245.872
Latitude:	43.526475	43:31:35	Northing: 4820045.447
Elevation:	N/A		Zone: 19

Comment

Comment:

Additional Requests/Services

Adjacent ZIP Codes: 0.5 Mile(s)	Services:
--	------------------

ZIP Code	City Name	ST	Dist/Dir	Sel
04064	OLD ORCHARD BEACH	ME	0.00 --	Y

	Requested?	Date
Fire Insurance Maps	No	
Aerial Photographs	No	
Historical Topos	No	
City Directories	No	
Title Search/Env Liens	No	
Municipal Reports	No	
Online Topos	No	

Environmental FirstSearch Search Summary Report

Target Site:

SACO ME 04072

FirstSearch Summary

Database	Sel	Updated	Radius	Site	1/8	1/4	1/2	1/2>	ZIP	TOTALS
NPL	Y	04-07-09	1.00	0	0	0	0	0	0	0
NPL Delisted	Y	04-07-09	0.50	0	0	0	0	-	0	0
CERCLIS	Y	05-27-09	0.50	0	0	0	0	-	0	0
NFRAP	Y	05-27-09	0.50	0	0	0	0	-	0	0
RCRA COR ACT	Y	05-13-09	1.00	0	0	0	0	0	0	0
RCRA TSD	Y	05-13-09	0.50	0	0	0	0	-	0	0
RCRA GEN	Y	05-13-09	0.25	0	3	2	-	-	1	6
Federal Brownfield	Y	05-05-09	0.25	0	0	0	-	-	0	0
ERNS	Y	06-16-09	0.12	0	0	-	-	-	3	3
Tribal Lands	Y	12-01-05	1.00	0	0	0	0	0	2	2
State/Tribal Sites	Y	03-03-09	1.00	0	0	0	0	0	2	2
State Spills 90	Y	05-16-09	0.12	0	13	-	-	-	6	19
State/Tribal SWL	Y	03-14-08	0.50	0	0	0	0	-	26	26
State/Tribal LUST	Y	05-16-09	0.50	0	12	11	0	-	23	46
State/Tribal UST/AST	Y	04-01-09	0.25	0	8	6	-	-	1	15
State/Tribal EC	Y	NA	0.25	0	0	0	-	-	0	0
State/Tribal IC	Y	03-03-09	0.25	0	0	1	-	-	0	1
State/Tribal VCP	Y	03-03-09	0.50	0	0	4	0	-	0	4
State/Tribal Brownfields	Y	03-03-09	0.50	0	0	0	0	-	0	0
Federal IC/EC	Y	03-31-09	0.50	0	0	0	0	-	0	0
- TOTALS -				0	36	24	0	0	64	124

Notice of Disclaimer

Due to the limitations, constraints, inaccuracies and incompleteness of government information and computer mapping data currently available to FirstSearch Technology Corp., certain conventions have been utilized in preparing the locations of all federal, state and local agency sites residing in FirstSearch Technology Corp.'s databases. All EPA NPL and state landfill sites are depicted by a rectangle approximating their location and size. The boundaries of the rectangles represent the eastern and western most longitudes; the northern and southern most latitudes. As such, the mapped areas may exceed the actual areas and do not represent the actual boundaries of these properties. All other sites are depicted by a point representing their approximate address location and make no attempt to represent the actual areas of the associated property. Actual boundaries and locations of individual properties can be found in the files residing at the agency responsible for such information.

Waiver of Liability

Although FirstSearch Technology Corp. uses its best efforts to research the actual location of each site, FirstSearch Technology Corp. does not and can not warrant the accuracy of these sites with regard to exact location and size. All authorized users of FirstSearch Technology Corp.'s services proceeding are signifying an understanding of FirstSearch Technology Corp.'s searching and mapping conventions, and agree to waive any and all liability claims associated with search and map results showing incomplete and or inaccurate site locations.



Environmental FirstSearch

1 Mile Radius from Line
ASTM Map: NPL, RCACOR, STATE Sites



, SACO ME 04072



Source: 2005 U.S. Census TIGER Files

Linear Search Line	
Unfenced Site, Multiple Sites, Receptor	
NPL, DELNPL, Brownfield, Solid Waste Landfill (SWL), Hazardous Waste	
Triballand	
Railroads	

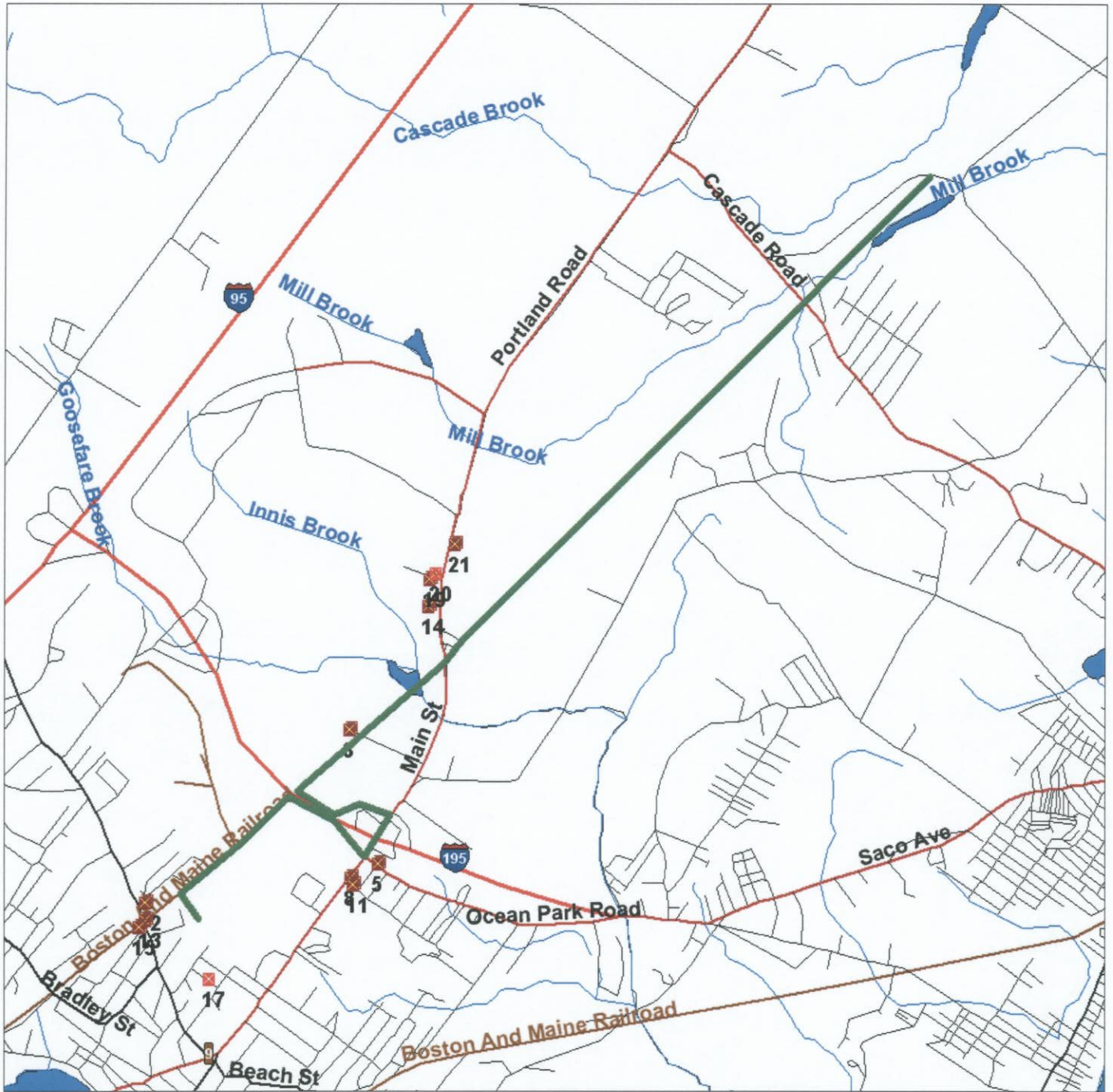


Environmental FirstSearch

.5 Mile Radius from Line
 ASTM Map: CERCLIS, RCRATSD, LUST, SWL



, SACO ME 04072



Source: 2005 U.S. Census TIGER Files

Linear Search Line	
Numbered Site, Multiple Sites, Receptor	
DELNPL, Brownfield, Solid Waste Landfill (SWL), Hazardous Waste	
Triballand	
Railroads	

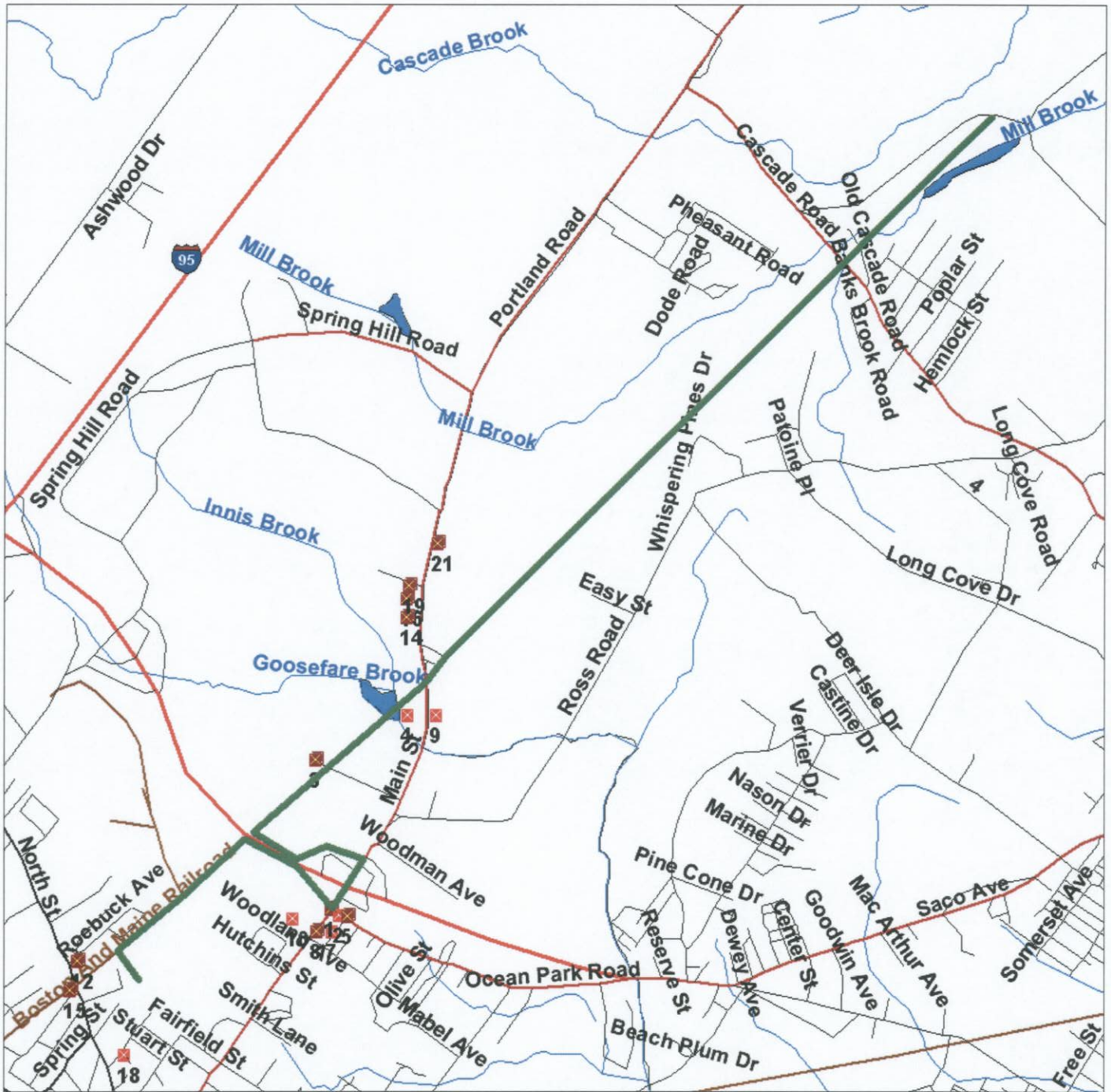


Environmental FirstSearch

.25 Mile Radius from Line
 ASTM Map: RCRAGEN, ERNS, UST, FED IC/EC, METH LABS



, SACO ME 04072



Source: 2005 U.S. Census TIGER Files

Linear Search Line	
Unidentified Site, Multiple Sites, Receptor	
DELNPL, Brownfield, Solid Waste Landfill (SWL), Hazardous Waste	
Triballand	
Railroads	

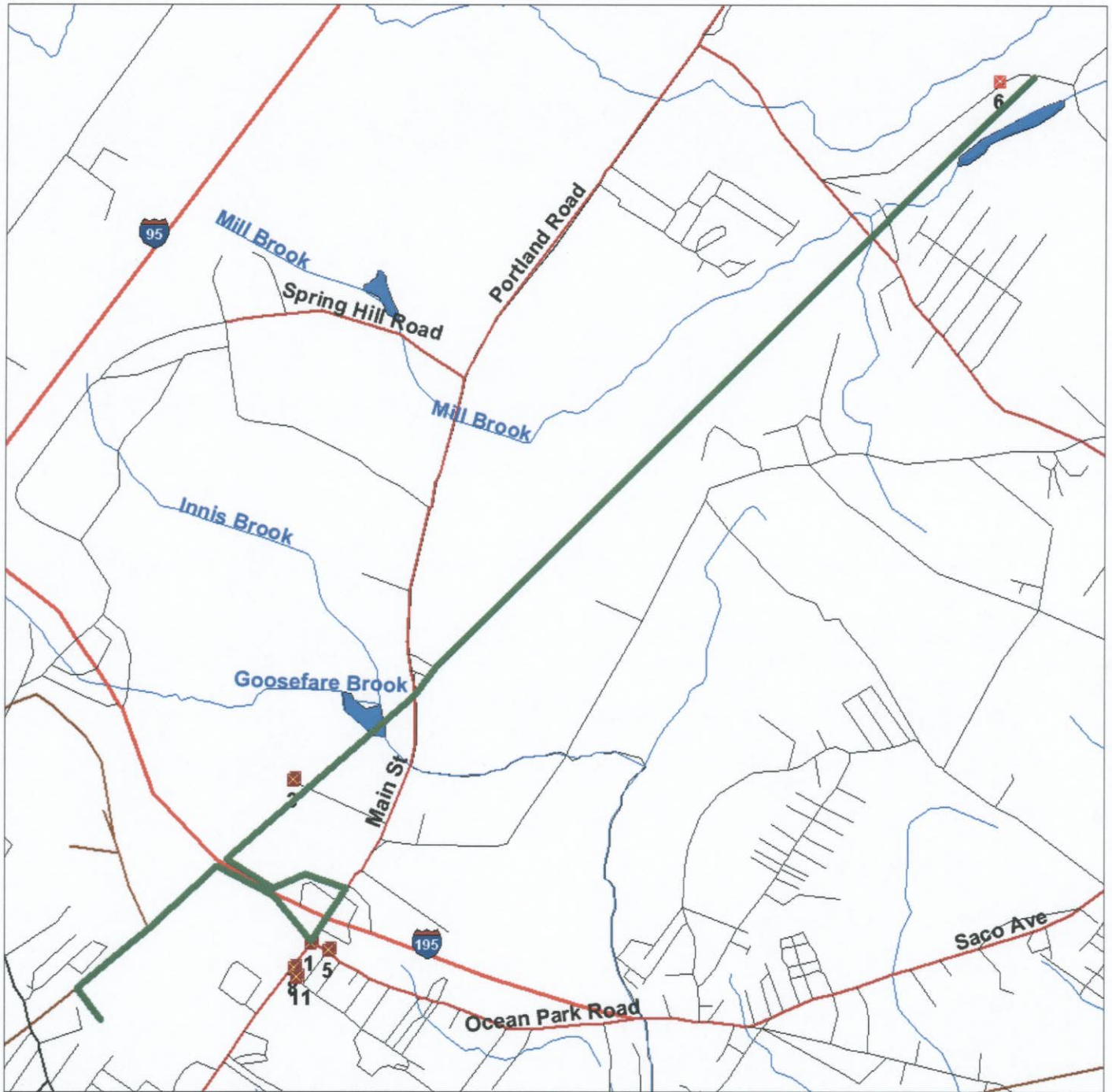


Environmental FirstSearch

.12 Mile Radius from Line
Non-ASTM Map: Spills 90



, SACO ME 04072



Source: 2005 U.S. Census TIGER Files

Linear Search Line	
Unidentified Site, Multiple Sites, Receptor	
NPL, DELNPL, Brownfield, Solid Waste Landfill (SWL), Hazardous Waste	
Triballand	
National Historic Sites and Landmark Sites	
Railroads	

Environmental FirstSearch Sites Summary Report

Target Property:
SACO ME 04072

JOB: NE RAILS TRL

TOTAL: 124 **GEOCODED:** 60 **NON GEOCODED:** 64 **SELECTED:** 0

Map ID	DB Type	Site Name/ID/Status	Address	Dist/Dir	ElevDiff	Page No.
1	UST	LOG CABIN QUICK STOP 19549/ACTIVE	96 OCEAN PARK RD SACO ME 04072	0.01 SW	N/A	1
1	SPILLS	A and L FUELS INC P43591	OCEAN PARK RD SACO ME 04072	0.01 SW	N/A	3
2	UST	VIP DISCOUNT AUTO CENTER 16088/REMOVED	3 OCEAN PARK DR SACO ME 04072	0.03 SE	N/A	4
3	LUST	SWEETZER S CHILDREN SERVICES P47394	50 MOODY ST SACO ME 04072	0.04 NW	N/A	5
3	UST	SWEETSER CHILDRENS HOME 05414/REMOVED	50 MOODY ST SACO ME 04072	0.04 NW	N/A	7
3	SPILLS	SWEETZER S CHILDREN SERVICES P47394	50 MOODY ST SACO ME 04072	0.04 NW	N/A	10
4	UST	LORDS MOTEL 01420/REMOVED	720 PORTLAND RD SACO ME 04072	0.04 SE	N/A	12
5	LUST	FORMER GARYS SVC CENTER INC P-669-2004	7 OCEAN PARK RD SACO ME 04072	0.05 SE	N/A	13
5	LUST	(FORMER) GARYS SERVICE CENTER TEXA P-714-2001	7 OCEAN PARK RD SACO ME 04072	0.05 SE	N/A	14
5	LUST	GARY S SERVICE CENTER P-768-2006	7 OCEAN PARK RD SACO ME 04072	0.05 SE	N/A	15
5	SPILLS	FORMER GARYS SVC CENTER INC P-669-2004	7 OCEAN PARK RD SACO ME 04072	0.05 SE	N/A	16
5	SPILLS	GARY S SERVICE CENTER P61097	7 OCEAN PARK RD SACO ME 04072	0.05 SE	N/A	17
5	SPILLS	GARY S SERVICE CENTER P-768-2006	7 OCEAN PARK RD SACO ME 04072	0.05 SE	N/A	18
5	SPILLS	JANSON S GAS TEXACO (GARY S SERVIC P49790	SACO ME 04072	0.05 SE	N/A	19
5	SPILLS	JANSON S SVC CTR. P48690	SACO ME 04072	0.05 SE	N/A	20
5	LUST	GARY S SERVICE CENTER P61097	7 OCEAN PARK RD SACO ME 04072	0.05 SE	N/A	21
5	SPILLS	(FORMER) GARYS SERVICE CENTER TEXA P-714-2001	7 OCEAN PARK RD SACO ME 04072	0.05 SE	N/A	22
5	LUST	JANSON S GAS TEXACO (GARY S SERVIC P49790	SACO ME 04072	0.05 SE	N/A	23
5	UST	GARYS SVC CENTER INC 04017/ABANDONED IN PLACE	7 OCEAN PARK RD SACO ME 04072	0.05 SE	N/A	24
6	SPILLS	TOWNSEND RESIDENCE P55496	33 MILLIKEN MILLS RD SACO ME 04072	0.05 NW	N/A	27
7	RCRAGN	RP BELL COLLISION CENTER MED981060759/SGN	9 BURROW ST SACO ME 04072	0.07 SE	N/A	28

Environmental FirstSearch Sites Summary Report

Target Property: SACO ME 04072

JOB: NE RAILS TRL

TOTAL: 124 **GEOCODED:** 60 **NON GEOCODED:** 64 **SELECTED:** 0

Map ID	DB Type	Site Name/ID/Status	Address	Dist/Dir	ElevDiff	Page No.
8	RCRAGN	SUNOCO SERVICE STA MED019063270/SGN	535 MAIN CORNER STOCKMAN ST SACO ME 04072	0.09 SW	N/A	28
8	LUST	CURLEWS SUNOCO P-773-2004	535 MAIN ST SACO ME 04072	0.09 SW	N/A	29
8	UST	SACO CLIPPER MART 01730/REMOVED	535 MAIN ST SACO ME 04072	0.09 SW	N/A	30
8	LUST	CURLEWS SUNOCO P-661-2004	535 MAIN ST SACO ME 04072	0.09 SW	N/A	33
8	LUST	CURLEW S SUNOCO SERVICE P25194	535 MAIN ST SACO ME 04072	0.09 SW	N/A	34
8	LUST	CURLEW S SUNOCO P-522-1987	535 MAIN ST SACO ME 04072	0.09 SW	N/A	36
8	SPILLS	CURLEWS SUNOCO P-773-2004	535 MAIN ST SACO ME 04072	0.09 SW	N/A	38
8	SPILLS	CURLEWS SUNOCO P-661-2004	535 MAIN ST SACO ME 04072	0.09 SW	N/A	39
8	SPILLS	CURLEW S SUNOCO SERVICE P25194	535 MAIN ST SACO ME 04072	0.09 SW	N/A	40
9	UST	SILVER SPRINGS COTTAGES 18344/REMOVED	705 PORTLAND RD SACO ME 04072	0.09 SE	N/A	42
10	RCRAGN	CLEARYS CLEANING and LAUNDRER CENTE MED981071343/SGN	SHOP and SAVE PLZ RTE SACO ME 04072	0.11 SW	N/A	43
11	LUST	SHIELA OUELLETTE P-657-2002	2 STOCKMAN AVE SACO ME 04072	0.11 SW	N/A	44
11	SPILLS	SHIELA OUELLETTE P-657-2002	2 STOCKMAN AVE SACO ME 04072	0.11 SW	N/A	45
12	LUST	OIL BULK PLANT P-419-1987	NORTH ST SACO ME 04072	0.12 SW	N/A	46
12	UST	EXECUTIVE SHINE 14214/REMOVED	NORTH ST SACO ME 04072	0.12 SW	N/A	48
13	VCP	GERMAN AUTO SERVICES REM01158/VRAP	201 NORTH ST SACO ME 04072	0.15 SW	N/A	51
13	VCP	GERMAN AUTO SERVICES MEVRAP-0404-207/VRAP	201 NORTH ST SACO ME 04072	0.15 SW	N/A	51
14	LUST	EXXON-MOBIL SERVICE STATION 12758 P-850-2003	742 PORTLAND RD SACO ME 04072	0.16 NW	N/A	52
14	LUST	MOBIL MART 01-C1D P51091	742 PORTLAND RD SACO ME 04072	0.16 NW	N/A	53
14	LUST	MOBIL MART 01-C1D P30496	742 PORTLAND RD SACO ME 04072	0.16 NW	N/A	55

Environmental FirstSearch Sites Summary Report

Target Property: SACO ME 04072

JOB: NE RAILS TRL

TOTAL: 124 **GEOCODED:** 60 **NON GEOCODED:** 64 **SELECTED:** 0

Map ID	DB Type	Site Name/ID/Status	Address	Dist/Dir	ElevDiff	Page No.
14	LUST	MOBIL MART 01-CID P41998	742 PORTLAND RD SACO ME 04072	0.16 NW	N/A	56
14	LUST	MOBIL MART 01-CID P57195	742 PORTLAND RD SACO ME 04072	0.16 NW	N/A	57
14	LUST	MOBIL MART 01-CID P53397	742 PORTLAND RD SACO ME 04072	0.16 NW	N/A	59
14	UST	SACO MOBIL 09428/ACTIVE	742 PORTLAND RD SACO ME 04072	0.16 NW	N/A	61
14	LUST	P28992	SACO ME 04072	0.16 NW	N/A	64
14	RCRAGN	EXXONMOBIL OIL CORPORATION 12758 MED985471879/VGN	RTE 1 and PORTLAND SACO ME 04072	0.16 NW	N/A	65
15	INSTCONTROL	OLD BRICKYARD REM01159/INST CONTROL	195 NORTH ST SACO ME 04072	0.18 SW	N/A	66
15	UST	SACO BRICK CO 10029/REMOVED	195 NORTH ST SACO ME 04072	0.18 SW	N/A	67
15	VCP	OLD BRICKYARD MEVRAP-0404-208/VRAP	195 NORTH ST SACO ME 04072	0.18 SW	N/A	68
15	VCP	OLD BRICKYARD REM01159/VRAP	195 NORTH ST SACO ME 04072	0.18 SW	N/A	68
16	UST	CLAIR VOLKSWAGON 09098/REMOVED	754 PORTLAND RD SACO ME 04072	0.20 NW	N/A	69
16	RCRAGN	CLAIR VOLKSWAGEN MAZDA MED985471937/SGN	754 PORTLAND RD SACO ME 04072	0.20 NW	N/A	71
17	LUST	LORRAINE LANE P-337-2004	11 STUART ST SACO ME 04072	0.21 SE	N/A	72
18	UST	4 WESTWARD LANE 18215/REMOVED	4 WESTWARD LN SACO ME 04072	0.22 SW	N/A	73
19	LUST	FUNTOWN/SPLASH TOWN U.S.A.; AT THE P63196	774 PORTLAND RD SACO ME 04072	0.23 NW	N/A	74
19	UST	FUNTOWN USA 12291/REMOVED	774 PORTLAND RD SACO ME 04072	0.23 NW	N/A	75
20	LUST	CARPET TOWN P16295	ROUTE 1 SACO ME 04072	0.23 NW	N/A	77
21	LUST	ELKS LODGE 1597 P2898	RT. 1, BOX 1597 PORTLAND SACO ME 04072	0.25 NW	N/A	78
21	UST	BPO ELKS 1597 09902/REMOVED	RT 1 PORTLAND RD SACO ME 04064	0.25 NW	N/A	79

**Environmental FirstSearch
Sites Summary Report**

Target Property: SACO ME 04072

JOB: NE RAILS TRL

TOTAL: 124 **GEOCODED:** 60 **NON GEOCODED:** 64 **SELECTED:** 0

Map ID	DB Type	Site Name/ID/Status	Address	Dist/Dir	ElevDiff	Page No.
	SWL	SD WARREN CO S-006986/LICENSED	UNKNOWN SACO ME	NON GC	N/A	80
	SWL	5349/CLOSED	UNKNOWN OLD ORCHARD BE ME 04064	NON GC	N/A	80
	SWL	4555-31200/CLOSED	UNKNOWN OLD ORCHARD BE ME 04064	NON GC	N/A	81
	SWL	5418/CLOSED-98/NPL	UNKNOWN SACO ME 04072	NON GC	N/A	81
	SWL	SOUTH PORTLAND WWTP S-021822/LICENSED	UNKNOWN SACO ME	NON GC	N/A	82
	SWL	SD WARREN CO S-020083/LICENSED	UNKNOWN SACO ME	NON GC	N/A	82
	SWL	SD WARREN CO S-007701/LICENSED	UNKNOWN SACO ME	NON GC	N/A	83
	SWL	SD WARREN CO S-007184/LICENSED	UNKNOWN SACO ME	NON GC	N/A	83
	LUST	UN P-793-1989	UNKNOWN SACO ME 04072	NON GC	N/A	84
	SWL	SD WARREN CO S-006550/LICENSED	UNKNOWN SACO ME	NON GC	N/A	85
	SWL	SD WARREN CO S-006086/LICENSED	UNKNOWN SACO ME	NON GC	N/A	86
	SWL	SD WARREN CO S-005650/LICENSED	UNKNOWN SACO ME	NON GC	N/A	86
	SWL	SACO, CITY OF S-020720/LICENSED	UNKNOWN SACO ME	NON GC	N/A	87
	SWL	SD WARREN CO S-007479/LICENSED	UNKNOWN SACO ME	NON GC	N/A	88
	LUST	FORMER CJS BAR P-1166-2004	VETERANS SQ OLD ORCHARD BE ME 04064	NON GC	N/A	89
	TRIBALLAND	BUREAU OF INDIAN AFFAIRS CONTACT I BIA-04072	UNKNOWN ME 04072	NON GC	N/A	90
	LUST	US POST OFFICE, HILF PROPERTY P-199-1983	UNKNOWN OLD ORCHARD BE ME 04064	NON GC	N/A	91
	LUST	RODNEY FRENNETTE P-887-2000	POND VIEW RD OLD ORCHARD BE ME 04064	NON GC	N/A	92
	LUST	ON TOWN LINE P40996	RT-5 SEASIDE AVE OLD ORCHARD BE ME 04064	NON GC	N/A	93
	LUST	MURPHY S GARAGE GAS STA. P-71-1987	SACO AVE OLD ORCHARD BE ME 04064	NON GC	N/A	94

Environmental FirstSearch Sites Summary Report

Target Property: SACO ME 04072

JOB: NE RAILS TRL

TOTAL: 124 **GEOCODED:** 60 **NON GEOCODED:** 64 **SELECTED:** 0

Map ID	DB Type	Site Name/ID/Status	Address	Dist/Dir	ElevDiff	Page No.
	LUST	MISSY DUNNELS P-1062-2003	1 MAPLE ST OLD ORCHARD BE ME 04064	NON GC	N/A	95
	LUST	SACO FIRE STA. P-266-1986	THORNTON AVE SACO ME 04072	NON GC	N/A	96
	LUST	GAS STATION CLEAN-UP P69390	UNKNOWN OLD ORCHARD BE ME 04064	NON GC	N/A	97
	LUST	SACO TANNING CO. P-27-1979	SACO RIVER SACO ME 04072	NON GC	N/A	98
	LUST	ELENCRA SMITH - TENANT P-774-2005	31 WINNOA OLD ORCHARD BE ME 04064	NON GC	N/A	99
	LUST	DYNAMITE P-817-2004	OLD ORCHARD ST OLD ORCHARD BE ME 04064	NON GC	N/A	100
	LUST	ALDEBERT JAKEMAN P-109-2002	53 FREE ST OLD ORCHARD BE ME 04064	NON GC	N/A	101
	LUST	P-78-1987	UNKNOWN SACO ME 04072	NON GC	N/A	102
	LUST	P-267-1986	UNKNOWN SACO ME 04072	NON GC	N/A	103
	SWL	SACO, CITY OF S-005418/LICENSED	UNKNOWN SACO ME	NON GC	N/A	104
	LUST	MICHELLE POULIN P-659-2003	SCHOOL ST OLD ORCHARD BE ME 04064	NON GC	N/A	105
	SPILLS	CMP - POLE 109.1 P-282-2005	PORTLAND RD SACO ME 04072	NON GC	N/A	106
	LUST	NIKE FACTORY P-117-1987	SACO ISLAND SACO ME 04072	NON GC	N/A	107
	LUST	NIKE SHOE FACTORY P-392-1987	SACO ISLAND SACO ME 04072	NON GC	N/A	108
	LUST	POWER TEST GAS P-751-1989	RT. 1 SACO ME 04072	NON GC	N/A	110
	SPILLS	POLE 72 P-952-2002	OCEAN PARK OLD ORCHARD BE ME 04064	NON GC	N/A	111
	SPILLS	SACO RIVER P52697	MAIN R.R. CROSSING ST SACO ME 04072	NON GC	N/A	112
	SWL	SACO, CITY OF S-014408/LICENSED	UNKNOWN SACO ME	NON GC	N/A	113
	SPILLS	CMP - POLE 8 P-305-2005	WOODMAN AVE SACO ME 04072	NON GC	N/A	114
	LUST	EXXON STATION P-332-1985	ELM ST SACO ME 04072	NON GC	N/A	115

Environmental FirstSearch Sites Summary Report

Target Property: SACO ME 04072

JOB: NE RAILS TRL

TOTAL: 124 **GEOCODED:** 60 **NON GEOCODED:** 64 **SELECTED:** 0

Map ID	DB Type	Site Name/ID/Status	Address	Dist/Dir	ElevDiff	Page No.
	STATE	TRAILER PARK ME266/NO FURTHER ACTION	T-TURN RD OLD ORCHARD BE ME 04064	NON GC	N/A	116
	STATE	TAYLOR PROPERTY ME314/NO FURTHER ACTION	FLAG POND RD SACO ME 04072	NON GC	N/A	116
	ERNS	GRANITE STATE GAS TRANS. 511975/PIPELINE RELATED	CASCADE RD OLD ORCHARD BE ME 04064	NON GC	N/A	117
	TRIBALLAND	BUREAU OF INDIAN AFFAIRS CONTACT I BIA-04064	UNKNOWN ME 04064	NON GC	N/A	118
	ERNS	NRC-831481/PIPELINE	OCEAN PARK / MOODY RD SACO ME 04072	NON GC	N/A	119
	ERNS	166399/HIGHWAY RELATED	OFF THE CASCADE AT CASCADE SACO ME	NON GC	N/A	122
	SPILLS	CMP VEHICLE P-1092-2004	OCEAN PARK RD SACO ME 04072	NON GC	N/A	123
	SWL	SACO BAY RESOURCE RECOVERY INC S-020982/LICENSED	UNKNOWN SACO ME	NON GC	N/A	124
	RCRAGN	EVA S GETTY MART MER000504209/SGN	952 PORTLAND RD SACO ME 04072	NON GC	N/A	125
	SWL	SACO, CITY OF S-004237/LICENSED	UNKNOWN SACO ME	NON GC	N/A	126
	SWL	SACO, CITY OF MESW-279/TRANSFER	UNKNOWN SACO ME	NON GC	N/A	126
	SWL	SACO WWTP S-006056/LICENSED	UNKNOWN SACO ME	NON GC	N/A	127
	SWL	SACO WWTP S-006055/LICENSED	UNKNOWN SACO ME	NON GC	N/A	127
	SWL	SACO STEEL COMPANY MESW-93/LICENSED	LUND ROAD PO BOX 187 SACO ME 04072	NON GC	N/A	128
	LUST	MYSTERY P-798-2004	PEPPEREL SQ SACO ME 04072	NON GC	N/A	129
	SWL	SACO PUBLIC WORKS DEPT S-020480/LICENSED	UNKNOWN SACO ME	NON GC	N/A	130
	LUST	FORMER GAS STATION-SEWERS P-82-1980	SACO CENTER SACO ME 04072	NON GC	N/A	131
	SWL	PORTLAND WATER DIST S-021165/LICENSED	UNKNOWN SACO ME	NON GC	N/A	132
	SPILLS	PROPOSED ATHLETIC FACILITIES - OOB P-1253-2001	MILLIKEN ST OLD ORCHARD BE ME 04064	NON GC	N/A	134
	SWL	4945-31200/CLOSED	UNKNOWN OLD ORCHARD BE ME 04064	NON GC	N/A	135

**Environmental FirstSearch
Sites Summary Report**

Target Property: SACO ME 04072

JOB: NE RAILS TRL

TOTAL: 124 **GEOCODED:** 60 **NON GEOCODED:** 64 **SELECTED:** 0

Map ID	DB Type	Site Name/ID/Status	Address	Dist/Dir	ElevDiff	Page No.
UST		MYSTERY 20934	PEPPERELL SQ SACO ME 04072	NON GC	N/A	135
LUST		ATLANTIC FORD DEALERSHIP P-363-1986	RT. 5 SACO ME 04072	NON GC	N/A	136
SWL		SACO, CITY OF S-011287/LICENSED	UNKNOWN SACO ME	NON GC	N/A	137
SWL		SACO STEEL CO S-020217/LICENSED	UNKNOWN SACO ME	NON GC	N/A	138

Environmental FirstSearch
Normalized Sites Summary Report

Target Site:

SACO ME 04072

JOB: NE RAILS TRL

TOTAL: 124 **GEOCODED:** 60 **NON GEOCODED:** 64 **SELECTED:** 0

Site Name	Address	Dist/Dir	Map ID	Total Sites
LOG CABIN QUICK STOP	96 OCEAN PARK RD SACO ME 04072	0.01 SW	1	2
VIP DISCOUNT AUTO CENTER	3 OCEAN PARK DR SACO ME 04072	0.03 SE	2	1
SWEETZER S CHILDREN SERVICES	50 MOODY ST SACO ME 04072	0.04 NW	3	3
LORDS MOTEL	720 PORTLAND RD SACO ME 04072	0.04 SE	4	1
(FORMER) GARYS SERVICE CENTER TEXA	7 OCEAN PARK RD SACO ME 04072	0.05 SE	5	12
TOWNSEND RESIDENCE	33 MILLIKEN MILLS RD SACO ME 04072	0.05 NW	6	1
RP BELL COLLISION CENTER	9 BURROW ST SACO ME 04072	0.07 SE	7	1
CURLEW S SUNOCO SERVICE	535 MAIN CORNER STOCKMAN ST SACO ME 04072	0.09 SW	8	9
SILVER SPRINGS COTTAGES	705 PORTLAND RD SACO ME 04072	0.09 SE	9	1
CLEARYS CLEANING and LAUNDER CENTE	SHOP and SAVE PLZ RTE SACO ME 04072	0.11 SW	10	1
SHIELA OUELLETTE	2 STOCKMAN AVE SACO ME 04072	0.11 SW	11	2

Environmental FirstSearch
Normalized Sites Summary Report

Target Site:

SACO ME 04072

JOB: NE RAILS TRL

TOTAL: 124 **GEOCODED:** 60 **NON GEOCODED:** 64 **SELECTED:** 0

Site Name	Address	Dist/Dir	Map ID	Total Sites
EXECUTIVE SHINE	NORTH ST SACO ME 04072	0.12 SW	12	2
GERMAN AUTO SERVICES	201 NORTH ST SACO ME 04072	0.15 SW	13	2
EXXON-MOBIL SERVICE STATION 12758	RTE 1 and PORTLAND SACO ME 04072	0.16 NW	14	9
OLD BRICKYARD	195 NORTH ST SACO ME 04072	0.18 SW	15	4
CLAIR VOLKSWAGEN MAZDA	754 PORTLAND RD SACO ME 04072	0.20 NW	16	2
LORRAINE LANE	11 STUART ST SACO ME 04072	0.21 SE	17	1
4 WESTWARD LANE	4 WESTWARD LN SACO ME 04072	0.22 SW	18	1
FUNTOWN/SPLASH TOWN U.S.A.; AT THE	774 PORTLAND RD SACO ME 04072	0.23 NW	19	2
CARPET TOWN	ROUTE 1 SACO ME 04072	0.23 NW	20	1
ELKS LODGE 1597	RT. 1, BOX 1597 PORTLAND SACO ME 04072	0.25 NW	21	2

**Environmental FirstSearch
Site Detail Report**

Target Property: SACO ME 04072

JOB: NE RAILS TRL

UST

SEARCH ID: 22 **DIST/DIR:** 0.01 SW **ELEVATION:** 100 **MAP ID:** 1

NAME: LOG CABIN QUICK STOP	REV: 4/1/09
ADDRESS: 96 OCEAN PARK RD SACO ME	ID1: 19549
	ID2: 19549
CONTACT:	STATUS: ACTIVE
SOURCE: ME DEP	PHONE:

SITE INFORMATION

OWNER INFORMATION

OWNER NAME: CHAMBERS, CARL
OWNER ADDRESS: 96 OCEAN PARK RD
SACO ME 4072
OWNER PHONE:

TOTAL NUMBER OF TANKS: 2

TANK ID: 1
TANK STATUS: ACTIVE
TANK STATUS DATE: 1/6/1997
TANK INSTALLED DATE: 1/6/1997
PRODUCT STORED: UNLEADED GASOLINE

TANK ID: 1
TANK STATUS: ACTIVE
TANK STATUS DATE: 1/6/1997
TANK INSTALLED DATE: 1/6/1997
PRODUCT STORED: PREMIUM UNLEADED

TANK CAPACITY: 15000 GALLONS
MATERIAL CODE:
TANK LEAK DETECTION: SEC_CONT_CONTIN_ELEC_MON
FED REGULATED: Y

TANK CAPACITY: 5000 GALLONS
MATERIAL CODE:
TANK LEAK DETECTION: SEC_CONT_CONTIN_ELEC_MON
FED REGULATED: Y

PIPE LEAK DETECTION: SEC_CONT_CONTIN_ELEC_MON
PIPE ABOVE/BELOW: BELOWGROUND
OVERFILL PROTECTION: MECHANICAL

ON AQUIFER: N
NEAR PRIVATE WATER: N
NEAR PUBLIC WATER: N
NEARBY WATER OTHER OWNER: N

PIPE LEAK DETECTION: SEC_CONT_CONTIN_ELEC_MON
PIPE ABOVE/BELOW: BELOWGROUND
OVERFILL PROTECTION: MECHANICAL

ON AQUIFER: N
NEAR PRIVATE WATER: N

- Continued on next page -

*Environmental FirstSearch
Site Detail Report*

Target Property: SACO ME 04072

JOB: NE RAILS TRL

UST

SEARCH ID: 22 **DIST/DIR:** 0.01 SW **ELEVATION:** 100 **MAP ID:** 1

NAME: LOG CABIN QUICK STOP
ADDRESS: 96 OCEAN PARK RD
SACO ME

REV: 4/1/09
ID1: 19549
ID2: 19549
STATUS: ACTIVE
PHONE:

CONTACT:
SOURCE: ME DEP

NEAR PUBLIC WATER: N
NEARBY WATER OTHER OWNER: N

**Environmental FirstSearch
Site Detail Report**

Target Property: SACO ME 04072

JOB: NE RAILS TRL

SPILLS

SEARCH ID: 7 **DIST/DIR:** 0.01 SW **ELEVATION:** 100 **MAP ID:** 1

NAME: A and L FUELS INC
ADDRESS: OCEAN PARK RD
SACO ME

REV: 5/16/09
ID1: P43591
ID2: P-435-1991
STATUS:
PHONE:

CONTACT:
SOURCE: ME DEP

SITE INFORMATION

SPILL DATE: 08/08/1991
REPORT DATE: 08/08/1991
SPILL TYPE: OIL INCIDENT
SPILL OFFICE: PORTLAND
DESCRIPTION

PRODUCT SPILLED: 2 FUEL OIL
PRODUCT AMOUNT: 40 GALS.
AMOUNT QUALIFIER: ACTUAL

FURTHER RESPONSE: FALSE

NUM WELLS IMPACTED:

NUM WELLS AT RISK:

DTREE COMPLETED: FALSE

DTREE DATE:

DTREE VALUE:

DISPOSAL INFO:

REPORTER TYPE: SUBJECT/SPILLER

DETECTION METHOD: OTHER

LOCATION: TRANSPORTATION - ROAD

SOURCE:

SPILL CAUSE: MECHANICAL FAILURE - VALVE

**Environmental FirstSearch
Site Detail Report**

Target Property: SACO ME 04072

JOB: NE RAILS TRL

UST

SEARCH ID: 25 **DIST/DIR:** 0.03 SE **ELEVATION:** 99 **MAP ID:** 2

NAME: VIP DISCOUNT AUTO CENTER
ADDRESS: 3 OCEAN PARK DR
SACO ME

REV: 4/1/09
ID1: 16088
ID2: 16088
STATUS: REMOVED
PHONE:

CONTACT:
SOURCE: ME DEP

SITE INFORMATION

OWNER INFORMATION

OWNER NAME: V I P DISCOUNT AUTO CENTER
OWNER ADDRESS: 3 OCEAN PARK DR
SACO ME 4072
OWNER PHONE:

TOTAL NUMBER OF TANKS: 1

TANK ID: 1
TANK STATUS: REMOVED
TANK STATUS DATE: 11/1/1990
TANK INSTALLED DATE: 10/1/1969
PRODUCT STORED: 2 FUEL OIL

TANK CAPACITY: 1000 GALLONS
MATERIAL CODE:
TANK LEAK DETECTION: UNKNOWN
FED REGULATED: N

PIPE LEAK DETECTION: UNKNOWN
PIPE ABOVE/BELOW: BELOWGROUND
OVERFILL PROTECTION: UNKNOWN

ON AQUIFER: N
NEAR PRIVATE WATER: N
NEAR PUBLIC WATER: N
NEARBY WATER OTHER OWNER: N

**Environmental FirstSearch
Site Detail Report**

Target Property: SACO ME 04072

JOB: NE RAILS TRL

LUST

SEARCH ID: 45 **DIST/DIR:** 0.04 NW **ELEVATION:** 82 **MAP ID:** 3

NAME: SWEETZER S CHILDREN SERVICES	REV: 5/16/09
ADDRESS: 50 MOODY ST SACO ME	ID1: P47394
	ID2: P-473-1994
CONTACT:	STATUS:
SOURCE: ME DEP	PHONE:

SITE INFORMATION

SPILL DATE:
REPORT DATE: 07/28/1994
SPILL TYPE: NON-OIL, NON-HAZARDOUS INCIDENT
SPILL OFFICE: PORTLAND
DESCRIPTION:

PRODUCT SPILLED: 2 FUEL OIL
PRODUCT AMOUNT:
AMOUNT QUALIFIER:

FURTHER RESPONSE: FALSE
NUM WELLS IMPACTED:
NUM WELLS AT RISK:
DTREE COMPLETED: FALSE
DTREE DATE:
DTREE VALUE:
DISPOSAL INFO: NONE. NO CONTAMINATION REPORTED PER MR. MISTOS.
REPORTER TYPE: DEP PERSONNEL
DETECTION METHOD: TANK AND/OR PIPING REMOVAL
LOCATION: BUSINESS - COMMERCIAL
SOURCE:
SPILL CAUSE: OTHER - NO CAUSE

TANK INFORMATION

TYPE TANK INVOLVED:	UNDERGROUND TANK(S) INVOLVED
TANK REMOVED:	FALSE
REGISTERED UST:	FALSE
TANK SITE NUMBER:	
TANK NUMBER:	
AST INSIDE:	FALSE
TYPE TANK INVOLVED:	UNDERGROUND TANK(S) INVOLVED
TANK REMOVED:	FALSE
REGISTERED UST:	FALSE
TANK SITE NUMBER:	
TANK NUMBER:	
AST INSIDE:	FALSE
TYPE TANK INVOLVED:	UNDERGROUND TANK(S) INVOLVED
TANK REMOVED:	FALSE
REGISTERED UST:	FALSE
TANK SITE NUMBER:	
TANK NUMBER:	
AST INSIDE:	FALSE
TYPE TANK INVOLVED:	UNDERGROUND TANK(S) INVOLVED
TANK REMOVED:	FALSE

- Continued on next page -

**Environmental FirstSearch
Site Detail Report**

Target Property: SACO ME 04072

JOB: NE RAILS TRL

LUST

SEARCH ID: 45 **DIST/DIR:** 0.04 NW **ELEVATION:** 82 **MAP ID:** 3

NAME: SWEETZER S CHILDREN SERVICES
ADDRESS: 50 MOODY ST
SACO ME

REV: 5/16/09
ID1: P47394
ID2: P-473-1994
STATUS:
PHONE:

CONTACT:
SOURCE: ME DEP

REGISTERED UST: FALSE
TANK SITE NUMBER:
TANK NUMBER:
AST INSIDE: FALSE

TYPE TANK INVOLVED: UNDERGROUND TANK(S) INVOLVED
TANK REMOVED: FALSE
REGISTERED UST: FALSE
TANK SITE NUMBER:
TANK NUMBER:
AST INSIDE: FALSE

TYPE TANK INVOLVED: UNDERGROUND TANK(S) INVOLVED
TANK REMOVED: FALSE
REGISTERED UST: FALSE
TANK SITE NUMBER:
TANK NUMBER:
AST INSIDE: FALSE

TYPE TANK INVOLVED: UNDERGROUND TANK(S) INVOLVED
TANK REMOVED: FALSE
REGISTERED UST: FALSE
TANK SITE NUMBER:
TANK NUMBER:
AST INSIDE: FALSE

TYPE TANK INVOLVED: UNDERGROUND TANK(S) INVOLVED
TANK REMOVED: FALSE
REGISTERED UST: FALSE
TANK SITE NUMBER:
TANK NUMBER:
AST INSIDE: FALSE

Environmental FirstSearch
Site Detail Report

Target Property: SACO ME 04072

JOB: NE RAILS TRL

UST

SEARCH ID: 24 **DIST/DIR:** 0.04 NW **ELEVATION:** 82 **MAP ID:** 3

NAME: SWEETSER CHILDRENS HOME
ADDRESS: 50 MOODY ST
SACO ME

REV: 4/1/09
ID1: 05414
ID2: 5414
STATUS: REMOVED
PHONE:

CONTACT:
SOURCE: ME DEP

SITE INFORMATION

OWNER INFORMATION

OWNER NAME: SWEETSER CHILDREN HOME
OWNER ADDRESS: 50 MOODY ST
SACO ME 4072
OWNER PHONE:

TOTAL NUMBER OF TANKS: 8

TANK ID: 1
TANK STATUS: REMOVED
TANK STATUS DATE: 4/1/1992
TANK INSTALLED DATE: 10/1/1969
PRODUCT STORED: UNLEADED GASOLINE

TANK CAPACITY: 500 GALLONS
MATERIAL CODE:
TANK LEAK DETECTION: UNKNOWN
FED REGULATED: Y

PIPE LEAK DETECTION: UNKNOWN
PIPE ABOVE/BELOW: BELOWGROUND
OVERFILL PROTECTION: UNKNOWN

ON AQUIFER: N
NEAR PRIVATE WATER: N
NEAR PUBLIC WATER: N
NEARBY WATER OTHER OWNER: N

TANK ID: 2
TANK STATUS: REMOVED
TANK STATUS DATE: 4/1/1992
TANK INSTALLED DATE: 10/1/1969
PRODUCT STORED: 2 FUEL OIL

TANK CAPACITY: 4000 GALLONS
MATERIAL CODE:
TANK LEAK DETECTION: UNKNOWN
FED REGULATED: N

PIPE LEAK DETECTION: UNKNOWN
PIPE ABOVE/BELOW: BELOWGROUND
OVERFILL PROTECTION: UNKNOWN

ON AQUIFER: N
NEAR PRIVATE WATER: N

- Continued on next page -

**Environmental FirstSearch
Site Detail Report**

Target Property: SACO ME 04072

JOB: NE RAILS TRL

UST

SEARCH ID: 24 **DIST/DIR:** 0.04 NW **ELEVATION:** 82 **MAP ID:** 3

NAME: SWEETSER CHILDRENS HOME
ADDRESS: 50 MOODY ST
SACO ME

REV: 4/1/09
ID1: 05414
ID2: 5414
STATUS: REMOVED
PHONE:

CONTACT:
SOURCE: ME DEP

NEAR PUBLIC WATER: N
NEARBY WATER OTHER OWNER: N

TANK ID: 3
TANK STATUS: REMOVED
TANK STATUS DATE: 4/1/1992
TANK INSTALLED DATE: 10/1/1969
PRODUCT STORED: 2 FUEL OIL

TANK CAPACITY: 3000 GALLONS
MATERIAL CODE:
TANK LEAK DETECTION: UNKNOWN
FED REGULATED: N

PIPE LEAK DETECTION: UNKNOWN
PIPE ABOVE/BELOW: BELOWGROUND
OVERFILL PROTECTION: UNKNOWN

ON AQUIFER: N
NEAR PRIVATE WATER: N
NEAR PUBLIC WATER: N
NEARBY WATER OTHER OWNER: N

TANK ID: 4
TANK STATUS: REMOVED
TANK STATUS DATE: 4/1/1992
TANK INSTALLED DATE: 10/1/1969
PRODUCT STORED: 2 FUEL OIL

TANK CAPACITY: 4000 GALLONS
MATERIAL CODE:
TANK LEAK DETECTION: UNKNOWN
FED REGULATED: N

PIPE LEAK DETECTION: UNKNOWN
PIPE ABOVE/BELOW: BELOWGROUND
OVERFILL PROTECTION: UNKNOWN

ON AQUIFER: N
NEAR PRIVATE WATER: N
NEAR PUBLIC WATER: N
NEARBY WATER OTHER OWNER: N

TANK ID: 5
TANK STATUS: REMOVED
TANK STATUS DATE: 4/1/1992
TANK INSTALLED DATE: 10/1/1969
PRODUCT STORED: 2 FUEL OIL

- Continued on next page -

**Environmental FirstSearch
Site Detail Report**

Target Property: SACO ME 04072

JOB: NE RAILS TRL

UST

SEARCH ID: 24 **DIST/DIR:** 0.04 NW **ELEVATION:** 82 **MAP ID:** 3

NAME: SWEETSER CHILDRENS HOME
ADDRESS: 50 MOODY ST
SACO ME

REV: 4/1/09
ID1: 05414
ID2: 5414
STATUS: REMOVED
PHONE:

CONTACT:
SOURCE: ME DEP

TANK CAPACITY: 1000 GALLONS
MATERIAL CODE:
TANK LEAK DETECTION: UNKNOWN
FED REGULATED: N

PIPE LEAK DETECTION: UNKNOWN
PIPE ABOVE/BELOW: BELOWGROUND
OVERFILL PROTECTION: UNKNOWN

ON AQUIFER: N
NEAR PRIVATE WATER: N
NEAR PUBLIC WATER: N
NEARBY WATER OTHER OWNER: N

TANK ID: 6
TANK STATUS: REMOVED
TANK STATUS DATE: 4/1/1992
TANK INSTALLED DATE: 10/1/1969
PRODUCT STORED: 2 FUEL OIL

TANK CAPACITY: 1000 GALLONS
MATERIAL CODE:
TANK LEAK DETECTION: UNKNOWN
FED REGULATED: N

PIPE LEAK DETECTION: UNKNOWN
PIPE ABOVE/BELOW: BELOWGROUND
OVERFILL PROTECTION: UNKNOWN

ON AQUIFER: N
NEAR PRIVATE WATER: N
NEAR PUBLIC WATER: N
NEARBY WATER OTHER OWNER: N

TANK ID: 7
TANK STATUS: REMOVED
TANK STATUS DATE: 4/1/1992
TANK INSTALLED DATE: 10/1/1969
PRODUCT STORED: 2 FUEL OIL

TANK CAPACITY: 4000 GALLONS
MATERIAL CODE:
TANK LEAK DETECTION: UNKNOWN
FED REGULATED: N

PIPE LEAK DETECTION: UNKNOWN
PIPE ABOVE/BELOW: BELOWGROUND
OVERFILL PROTECTION: UNKNOWN

- More Details Exist For This Site; Max Page Limit Reached -

**Environmental FirstSearch
Site Detail Report**

Target Property: SACO ME 04072

JOB: NE RAILS TRL

SPILLS

SEARCH ID: 17 **DIST/DIR:** 0.04 NW **ELEVATION:** 82 **MAP ID:** 3

NAME: SWEETZER S CHILDREN SERVICES	REV: 5/16/09
ADDRESS: 50 MOODY ST SACO ME	ID1: P47394 ID2: P-473-1994
CONTACT:	STATUS:
SOURCE: ME DEP	PHONE:

SITE INFORMATION

SPILL DATE:
REPORT DATE: 07/28/1994
SPILL TYPE: NON-OIL, NON-HAZARDOUS INCIDENT
SPILL OFFICE: PORTLAND
DESCRIPTION:

PRODUCT SPILLED: 2 FUEL OIL
PRODUCT AMOUNT:
AMOUNT QUALIFIER:

FURTHER RESPONSE: FALSE
NUM WELLS IMPACTED:
NUM WELLS AT RISK:
DTREE COMPLETED: FALSE
DTREE DATE:
DTREE VALUE:
DISPOSAL INFO: NONE. NO CONTAMINATION REPORTED PER MR. MISTOS.
REPORTER TYPE: DEP PERSONNEL
DETECTION METHOD: TANK AND/OR PIPING REMOVAL
LOCATION: BUSINESS - COMMERCIAL
SOURCE:
SPILL CAUSE: OTHER - NO CAUSE

TANK INFORMATION

TYPE TANK INVOLVED:	UNDERGROUND TANK(S) INVOLVED
TANK REMOVED:	FALSE
REGISTERED UST:	FALSE
TANK SITE NUMBER:	
TANK NUMBER:	
AST INSIDE:	FALSE
TYPE TANK INVOLVED:	UNDERGROUND TANK(S) INVOLVED
TANK REMOVED:	FALSE
REGISTERED UST:	FALSE
TANK SITE NUMBER:	
TANK NUMBER:	
AST INSIDE:	FALSE
TYPE TANK INVOLVED:	UNDERGROUND TANK(S) INVOLVED
TANK REMOVED:	FALSE
REGISTERED UST:	FALSE
TANK SITE NUMBER:	
TANK NUMBER:	
AST INSIDE:	FALSE
TYPE TANK INVOLVED:	UNDERGROUND TANK(S) INVOLVED
TANK REMOVED:	FALSE

- Continued on next page -

**Environmental FirstSearch
Site Detail Report**

Target Property: SACO ME 04072

JOB: NE RAILS TRL

SPILLS

SEARCH ID: 17 **DIST/DIR:** 0.04 NW **ELEVATION:** 82 **MAP ID:** 3

NAME: SWEETZER S CHILDREN SERVICES
ADDRESS: 50 MOODY ST
SACO ME

REV: 5/16/09
ID1: P47394
ID2: P-473-1994
STATUS:
PHONE:

CONTACT:
SOURCE: ME DEP

REGISTERED UST: FALSE
TANK SITE NUMBER:
TANK NUMBER:
AST INSIDE: FALSE

TYPE TANK INVOLVED: UNDERGROUND TANK(S) INVOLVED
TANK REMOVED: FALSE
REGISTERED UST: FALSE
TANK SITE NUMBER:
TANK NUMBER:
AST INSIDE: FALSE

TYPE TANK INVOLVED: UNDERGROUND TANK(S) INVOLVED
TANK REMOVED: FALSE
REGISTERED UST: FALSE
TANK SITE NUMBER:
TANK NUMBER:
AST INSIDE: FALSE

TYPE TANK INVOLVED: UNDERGROUND TANK(S) INVOLVED
TANK REMOVED: FALSE
REGISTERED UST: FALSE
TANK SITE NUMBER:
TANK NUMBER:
AST INSIDE: FALSE

TYPE TANK INVOLVED: UNDERGROUND TANK(S) INVOLVED
TANK REMOVED: FALSE
REGISTERED UST: FALSE
TANK SITE NUMBER:
TANK NUMBER:
AST INSIDE: FALSE

**Environmental FirstSearch
Site Detail Report**

Target Property: SACO ME 04072

JOB: NE RAILS TRL

UST

SEARCH ID: 27 **DIST/DIR:** 0.04 SE **ELEVATION:** 58 **MAP ID:** 4

NAME: LORDS MOTEL
ADDRESS: 720 PORTLAND RD
SACO ME

REV: 4/1/09
ID1: 01420
ID2: 1420
STATUS: REMOVED
PHONE:

CONTACT:
SOURCE: ME DEP

SITE INFORMATION

OWNER INFORMATION

OWNER NAME: SAUCIER, DONALD and DORIS
OWNER ADDRESS: 720 PORTLAND RD
SACO ME 4072
OWNER PHONE:

TOTAL NUMBER OF TANKS: 1

TANK ID: 1
TANK STATUS: REMOVED
TANK STATUS DATE: 10/5/1998
TANK INSTALLED DATE: 4/1/1976
PRODUCT STORED: 1 FUEL OIL - KEROSENE

TANK CAPACITY: 500 GALLONS
MATERIAL CODE:
TANK LEAK DETECTION: UNKNOWN
FED REGULATED: N

PIPE LEAK DETECTION: UNKNOWN
PIPE ABOVE/BELOW: BELOWGROUND
OVERFILL PROTECTION: UNKNOWN

ON AQUIFER: N
NEAR PRIVATE WATER: N
NEAR PUBLIC WATER: N
NEARBY WATER OTHER OWNER: N

Environmental FirstSearch
Site Detail Report

Target Property: SACO ME 04072

JOB: NE RAILS TRL

LUST

SEARCH ID: 38 **DIST/DIR:** 0.05 SE **ELEVATION:** 95 **MAP ID:** 5

NAME: FORMER GARYS SVC CENTER INC
ADDRESS: 7 OCEAN PARK RD
SACO ME

REV: 5/16/09
ID1: P-669-2004
ID2: P-669-2004
STATUS:
PHONE:

CONTACT:
SOURCE: ME DEP

SITE INFORMATION

SPILL DATE:
REPORT DATE: 01/29/2004
SPILL TYPE: OIL INCIDENT
SPILL OFFICE: PORTLAND
DESCRIPTION:

PRODUCT SPILLED: DIESEL
PRODUCT AMOUNT:
AMOUNT QUALIFIER: UNKNOWN

PRODUCT SPILLED: UNLEADED GASOLINE
PRODUCT AMOUNT:
AMOUNT QUALIFIER: UNKNOWN

FURTHER RESPONSE: TRUE
NUM WELLS IMPACTED: 0
NUM WELLS AT RISK: 0
DTREE COMPLETED: FALSE
DTREE DATE:
DTREE VALUE:
DISPOSAL INFO: NONE AT PRESENT
REPORTER TYPE: PUBLIC OFFICIAL
DETECTION METHOD: UST TANK ANOMALY
LOCATION: TERMINAL - SERVICE STATION
SOURCE: STORAGE UNIT - UNDERGROUND STORAGE TANK
SPILL CAUSE: OTHER - UNKNOWN

TANK INFORMATION

TYPE TANK INVOLVED: UNDERGROUND TANK(S) INVOLVED
TANK REMOVED: FALSE
REGISTERED UST: TRUE
TANK SITE NUMBER: 4017
TANK NUMBER:
AST INSIDE: FALSE

**Environmental FirstSearch
Site Detail Report**

Target Property: SACO ME 04072

JOB: NE RAILS TRL

LUST

SEARCH ID: 33 **DIST/DIR:** 0.05 SE **ELEVATION:** 95 **MAP ID:** 5

NAME: (FORMER) GARYS SERVICE CENTER TEXACO
ADDRESS: 7 OCEAN PARK RD
SACO ME

REV: 5/16/09
ID1: P-714-2001
ID2: P-714-2001
STATUS:
PHONE:

CONTACT:
SOURCE: ME DEP

SITE INFORMATION

SPILL DATE: 09/05/2001
REPORT DATE: 09/05/2001
SPILL TYPE: OIL INCIDENT
SPILL OFFICE: PORTLAND
DESCRIPTION:

PRODUCT SPILLED: DIESEL
PRODUCT AMOUNT: 1 GALS.
AMOUNT QUALIFIER: ESTIMATE

FURTHER RESPONSE: FALSE
NUM WELLS IMPACTED: 0
NUM WELLS AT RISK: 0
DTREE COMPLETED: TRUE
DTREE DATE: 09/05/2001
DTREE VALUE: BASELINE TWO
DISPOSAL INFO: SEE NARRATIVE
REPORTER TYPE: CONTRACTOR/CONSULTANT
DETECTION METHOD: SITE ASSESSMENT
LOCATION: TERMINAL - SERVICE STATION
SOURCE: STORAGE UNIT - UNDERGROUND STORAGE TANK
SPILL CAUSE: OVERFILL

TANK INFORMATION

TYPE TANK INVOLVED: UNDERGROUND TANK(S) INVOLVED
TANK REMOVED: FALSE
REGISTERED UST: TRUE
TANK SITE NUMBER: 4017
TANK NUMBER:
AST INSIDE:

Environmental FirstSearch
Site Detail Report

Target Property: SACO ME 04072

JOB: NE RAILS TRL

LUST

SEARCH ID: 40 **DIST/DIR:** 0.05 SE **ELEVATION:** 95 **MAP ID:** 5

NAME: GARY S SERVICE CENTER	REV: 5/16/09
ADDRESS: 7 OCEAN PARK RD	ID1: P-768-2006
SACO ME	ID2: P-768-2006
YORK	STATUS:
CONTACT:	PHONE:
SOURCE: ME DEP	

SITE INFORMATION

SPILL DATE:	
REPORT DATE:	09/22/2006
SPILL TYPE:	OIL INCIDENT
SPILL OFFICE:	PORTLAND
DESCRIPTION:	
PRODUCT SPILLED:	UNLEADED GASOLINE
PRODUCT AMOUNT:	
AMOUNT QUALIFIER:	UNKNOWN
PRODUCT SPILLED:	DIESEL
PRODUCT AMOUNT:	0 GALS.
AMOUNT QUALIFIER:	ESTIMATE
FURTHER RESPONSE:	TRUE
NUM WELLS IMPACTED:	0
NUM WELLS AT RISK:	0
DTREE COMPLETED:	FALSE
DTREE DATE:	
DTREE VALUE:	
DISPOSAL INFO:	N/A
REPORTER TYPE:	CONTRACTOR/CONSULTANT
DETECTION METHOD:	UST TANK ANOMALY
LOCATION:	TERMINAL - SERVICE STATION
SOURCE:	STORAGE UNIT - UNDERGROUND STORAGE TANK
SPILL CAUSE:	OTHER - KNOWN CAUSE

TANK INFORMATION

TYPE TANK INVOLVED:	UNDERGROUND TANK(S) INVOLVED
TANK REMOVED:	TRUE
REGISTERED UST:	TRUE
TANK SITE NUMBER:	4017
TANK NUMBER:	
AST INSIDE:	FALSE

**Environmental FirstSearch
Site Detail Report**

Target Property: SACO ME 04072

JOB: NE RAILS TRL

SPILLS

SEARCH ID: 11 **DIST/DIR:** 0.05 SE **ELEVATION:** 95 **MAP ID:** 5

NAME: FORMER GARYS SVC CENTER INC
ADDRESS: 7 OCEAN PARK RD
SACO ME

REV: 5/16/09
ID1: P-669-2004
ID2: P-669-2004
STATUS:
PHONE:

CONTACT:
SOURCE: ME DEP

SITE INFORMATION

SPILL DATE:
REPORT DATE: 01/29/2004
SPILL TYPE: OIL INCIDENT
SPILL OFFICE: PORTLAND
DESCRIPTION:

PRODUCT SPILLED: UNLEADED GASOLINE
PRODUCT AMOUNT:
AMOUNT QUALIFIER: UNKNOWN

PRODUCT SPILLED: DIESEL
PRODUCT AMOUNT:
AMOUNT QUALIFIER: UNKNOWN

FURTHER RESPONSE: TRUE
NUM WELLS IMPACTED: 0
NUM WELLS AT RISK: 0
DTREE COMPLETED: FALSE
DTREE DATE:
DTREE VALUE:
DISPOSAL INFO: NONE AT PRESENT
REPORTER TYPE: PUBLIC OFFICIAL
DETECTION METHOD: UST TANK ANOMALY
LOCATION: TERMINAL - SERVICE STATION
SOURCE: STORAGE UNIT - UNDERGROUND STORAGE TANK
SPILL CAUSE: OTHER - UNKNOWN

TANK INFORMATION

TYPE TANK INVOLVED: UNDERGROUND TANK(S) INVOLVED
TANK REMOVED: FALSE
REGISTERED UST: TRUE
TANK SITE NUMBER: 4017
TANK NUMBER:
AST INSIDE: FALSE

**Environmental FirstSearch
Site Detail Report**

Target Property: SACO ME 04072

JOB: NE RAILS TRL

SPILLS

SEARCH ID: 12 **DIST/DIR:** 0.05 SE **ELEVATION:** 95 **MAP ID:** 5

NAME: GARY S SERVICE CENTER
ADDRESS: 7 OCEAN PARK RD
SACO ME

REV: 5/16/09
ID1: P61097
ID2: P-610-1997
STATUS:
PHONE:

CONTACT:
SOURCE: ME DEP

SITE INFORMATION

SPILL DATE:
REPORT DATE: 10/28/1997
SPILL TYPE: OIL INCIDENT
SPILL OFFICE: PORTLAND
DESCRIPTION:

PRODUCT SPILLED: UNLEADED GASOLINE
PRODUCT AMOUNT: GALS.
AMOUNT QUALIFIER: UNKNOWN

FURTHER RESPONSE: FALSE
NUM WELLS IMPACTED: 0
NUM WELLS AT RISK: 0
DTREE COMPLETED: FALSE

DTREE DATE:
DTREE VALUE:
DISPOSAL INFO: COMMERCIAL RECYCLING SYSTEMS. SEE ATTACHMENTS
REPORTER TYPE: CONTRACTOR/CONSULTANT
DETECTION METHOD: TANK AND/OR PIPING REMOVAL
LOCATION: TERMINAL - SERVICE STATION
SOURCE: STORAGE UNIT - UNDERGROUND STORAGE TANK
SPILL CAUSE: OVERFILL

TANK INFORMATION

TYPE TANK INVOLVED: UNDERGROUND TANK(S) INVOLVED
TANK REMOVED: FALSE
REGISTERED UST: TRUE
TANK SITE NUMBER: 4017
TANK NUMBER: 1
AST INSIDE: FALSE

TYPE TANK INVOLVED: UNDERGROUND TANK(S) INVOLVED
TANK REMOVED: FALSE
REGISTERED UST: TRUE
TANK SITE NUMBER: 4017
TANK NUMBER: 2
AST INSIDE: FALSE

Environmental FirstSearch
Site Detail Report

Target Property: SACO ME 04072

JOB: NE RAILS TRL

SPILLS

SEARCH ID: 13 **DIST/DIR:** 0.05 SE **ELEVATION:** 95 **MAP ID:** 5

NAME: GARY S SERVICE CENTER	REV: 5/16/09
ADDRESS: 7 OCEAN PARK RD	ID1: P-768-2006
SACO ME	ID2: P-768-2006
YORK	STATUS:
CONTACT:	PHONE:
SOURCE: ME DEP	

SITE INFORMATION

SPILL DATE:	
REPORT DATE:	09/22/2006
SPILL TYPE:	OIL INCIDENT
SPILL OFFICE:	PORTLAND
DESCRIPTION:	
PRODUCT SPILLED:	DIESEL
PRODUCT AMOUNT:	0 GALS.
AMOUNT QUALIFIER:	ESTIMATE
PRODUCT SPILLED:	UNLEADED GASOLINE
PRODUCT AMOUNT:	
AMOUNT QUALIFIER:	UNKNOWN
FURTHER RESPONSE:	TRUE
NUM WELLS IMPACTED:	0
NUM WELLS AT RISK:	0
DTREE COMPLETED:	FALSE
DTREE DATE:	
DTREE VALUE:	
DISPOSAL INFO:	N/A
REPORTER TYPE:	CONTRACTOR/CONSULTANT
DETECTION METHOD:	UST TANK ANOMALY
LOCATION:	TERMINAL - SERVICE STATION
SOURCE:	STORAGE UNIT - UNDERGROUND STORAGE TANK
SPILL CAUSE:	OTHER - KNOWN CAUSE

TANK INFORMATION

TYPE TANK INVOLVED:	UNDERGROUND TANK(S) INVOLVED
TANK REMOVED:	TRUE
REGISTERED UST:	TRUE
TANK SITE NUMBER:	4017
TANK NUMBER:	
AST INSIDE:	FALSE

**Environmental FirstSearch
Site Detail Report**

Target Property: SACO ME 04072

JOB: NE RAILS TRL

SPILLS

SEARCH ID: 14 **DIST/DIR:** 0.05 SE **ELEVATION:** 95 **MAP ID:** 5

NAME: JANSON S GAS TEXACO (GARY S SERVICE)	REV: 5/16/09
ADDRESS: SACO ME	ID1: P49790
	ID2: P-497-1990
CONTACT:	STATUS:
SOURCE: ME DEP	PHONE:

SITE INFORMATION

SPILL DATE:	
REPORT DATE:	07/31/1990
SPILL TYPE:	OIL INCIDENT
SPILL OFFICE:	PORTLAND
DESCRIPTION:	
PRODUCT SPILLED:	DIESEL
PRODUCT AMOUNT:	20 GALS.
AMOUNT QUALIFIER:	ACTUAL
FURTHER RESPONSE:	FALSE
NUM WELLS IMPACTED:	0
NUM WELLS AT RISK:	0
DTREE COMPLETED:	FALSE
DTREE DATE:	
DTREE VALUE:	
DISPOSAL INFO:	SOIL SEND TO CWS
REPORTER TYPE:	CONTRACTOR/CONSULTANT
DETECTION METHOD:	TANK AND/OR PIPING REMOVAL
LOCATION:	TERMINAL - SERVICE STATION
SOURCE:	STORAGE UNIT - UNDERGROUND STORAGE TANK
SPILL CAUSE:	CORROSION - TANK

TANK INFORMATION

TYPE TANK INVOLVED:	UNDERGROUND TANK(S) INVOLVED
TANK REMOVED:	FALSE
REGISTERED UST:	TRUE
TANK SITE NUMBER:	4017
TANK NUMBER:	
AST INSIDE:	FALSE
TYPE TANK INVOLVED:	UNDERGROUND TANK(S) INVOLVED
TANK REMOVED:	FALSE
REGISTERED UST:	TRUE
TANK SITE NUMBER:	4017
TANK NUMBER:	
AST INSIDE:	FALSE

**Environmental FirstSearch
Site Detail Report**

Target Property: SACO ME 04072

JOB: NE RAILS TRL

SPILLS

SEARCH ID: 15 **DIST/DIR:** 0.05 SE **ELEVATION:** 95 **MAP ID:** 5

NAME: JANSON S SVC CTR.	REV: 5/16/09
ADDRESS: SACO ME	ID1: P48690
	ID2: P-486-1990
CONTACT:	STATUS:
SOURCE: ME DEP	PHONE:

SITE INFORMATION

SPILL DATE: 07/25/1990
REPORT DATE: 07/25/1990
SPILL TYPE: NON-OIL, NON-HAZARDOUS INCIDENT
SPILL OFFICE: PORTLAND
DESCRIPTION:

PRODUCT SPILLED: NONE
PRODUCT AMOUNT:
AMOUNT QUALIFIER:

FURTHER RESPONSE: FALSE
NUM WELLS IMPACTED: 0
NUM WELLS AT RISK: 0
DTREE COMPLETED: FALSE

DTREE DATE:
DTREE VALUE:
DISPOSAL INFO:
REPORTER TYPE: CITIZEN COMPLAINT
DETECTION METHOD: OTHER
LOCATION: OTHER - NONE SPECIFIED
SOURCE:
SPILL CAUSE: OTHER - NO CAUSE

Environmental FirstSearch
Site Detail Report

Target Property: SACO ME 04072

JOB: NE RAILS TRL

LUST

SEARCH ID: 39 **DIST/DIR:** 0.05 SE **ELEVATION:** 95 **MAP ID:** 5

NAME: GARY S SERVICE CENTER
ADDRESS: 7 OCEAN PARK RD
SACO ME

REV: 5/16/09
ID1: P61097
ID2: P-610-1997
STATUS:
PHONE:

CONTACT:
SOURCE: ME DEP

SITE INFORMATION

SPILL DATE:
REPORT DATE: 10/28/1997
SPILL TYPE: OIL INCIDENT
SPILL OFFICE: PORTLAND
DESCRIPTION:

PRODUCT SPILLED: UNLEADED GASOLINE
PRODUCT AMOUNT: GALS.
AMOUNT QUALIFIER: UNKNOWN

FURTHER RESPONSE: FALSE
NUM WELLS IMPACTED: 0
NUM WELLS AT RISK: 0
DTREE COMPLETED: FALSE

DTREE DATE:
DTREE VALUE:
DISPOSAL INFO: COMMERCIAL RECYCLING SYSTEMS. SEE ATTACHMENTS
REPORTER TYPE: CONTRACTOR/CONSULTANT
DETECTION METHOD: TANK AND/OR PIPING REMOVAL
LOCATION: TERMINAL - SERVICE STATION
SOURCE: STORAGE UNIT - UNDERGROUND STORAGE TANK
SPILL CAUSE: OVERFILL

TANK INFORMATION

TYPE TANK INVOLVED: UNDERGROUND TANK(S) INVOLVED
TANK REMOVED: FALSE
REGISTERED UST: TRUE
TANK SITE NUMBER: 4017
TANK NUMBER: 2
AST INSIDE: FALSE

TYPE TANK INVOLVED: UNDERGROUND TANK(S) INVOLVED
TANK REMOVED: FALSE
REGISTERED UST: TRUE
TANK SITE NUMBER: 4017
TANK NUMBER: 1
AST INSIDE: FALSE

**Environmental FirstSearch
Site Detail Report**

Target Property: SACO ME 04072

JOB: NE RAILS TRL

SPILLS

SEARCH ID: 6 **DIST/DIR:** 0.05 SE **ELEVATION:** 95 **MAP ID:** 5

NAME: (FORMER) GARYS SERVICE CENTER TEXACO
ADDRESS: 7 OCEAN PARK RD
SACO ME

REV: 5/16/09
ID1: P-714-2001
ID2: P-714-2001
STATUS:
PHONE:

CONTACT:
SOURCE: ME DEP

SITE INFORMATION

SPILL DATE: 09/05/2001
REPORT DATE: 09/05/2001
SPILL TYPE: OIL INCIDENT
SPILL OFFICE: PORTLAND
DESCRIPTION:

PRODUCT SPILLED: DIESEL
PRODUCT AMOUNT: 1 GALS.
AMOUNT QUALIFIER: ESTIMATE

FURTHER RESPONSE: FALSE
NUM WELLS IMPACTED: 0
NUM WELLS AT RISK: 0
DTREE COMPLETED: TRUE
DTREE DATE: 09/05/2001
DTREE VALUE: BASELINE TWO
DISPOSAL INFO: SEE NARRATIVE
REPORTER TYPE: CONTRACTOR/CONSULTANT
DETECTION METHOD: SITE ASSESSMENT
LOCATION: TERMINAL - SERVICE STATION
SOURCE: STORAGE UNIT - UNDERGROUND STORAGE TANK
SPILL CAUSE: OVERFILL

TANK INFORMATION

TYPE TANK INVOLVED: UNDERGROUND TANK(S) INVOLVED
TANK REMOVED: FALSE
REGISTERED UST: TRUE
TANK SITE NUMBER: 4017
TANK NUMBER:
AST INSIDE:

Environmental FirstSearch
Site Detail Report

Target Property: SACO ME 04072

JOB: NE RAILS TRL

LUST

SEARCH ID: 41 **DIST/DIR:** 0.05 SE **ELEVATION:** 95 **MAP ID:** 5

NAME: JANSON S GAS TEXACO (GARY S SERVICE)	REV: 5/16/09
ADDRESS: SACO ME	ID1: P49790
	ID2: P-497-1990
CONTACT:	STATUS:
SOURCE: ME DEP	PHONE:

SITE INFORMATION

SPILL DATE:	
REPORT DATE:	07/31/1990
SPILL TYPE:	OIL INCIDENT
SPILL OFFICE:	PORTLAND
DESCRIPTION:	
PRODUCT SPILLED:	DIESEL
PRODUCT AMOUNT:	20 GALS.
AMOUNT QUALIFIER:	ACTUAL
FURTHER RESPONSE:	FALSE
NUM WELLS IMPACTED:	0
NUM WELLS AT RISK:	0
DTREE COMPLETED:	FALSE
DTREE DATE:	
DTREE VALUE:	
DISPOSAL INFO:	SOIL SEND TO CWS
REPORTER TYPE:	CONTRACTOR/CONSULTANT
DETECTION METHOD:	TANK AND/OR PIPING REMOVAL
LOCATION:	TERMINAL - SERVICE STATION
SOURCE:	STORAGE UNIT - UNDERGROUND STORAGE TANK
SPILL CAUSE:	CORROSION - TANK

TANK INFORMATION

TYPE TANK INVOLVED:	UNDERGROUND TANK(S) INVOLVED
TANK REMOVED:	FALSE
REGISTERED UST:	TRUE
TANK SITE NUMBER:	4017
TANK NUMBER:	
AST INSIDE:	FALSE
TYPE TANK INVOLVED:	UNDERGROUND TANK(S) INVOLVED
TANK REMOVED:	FALSE
REGISTERED UST:	TRUE
TANK SITE NUMBER:	4017
TANK NUMBER:	
AST INSIDE:	FALSE

Environmental FirstSearch
Site Detail Report

Target Property: SACO ME 04072

JOB: NE RAILS TRL

UST

SEARCH ID: 26 **DIST/DIR:** 0.05 SE **ELEVATION:** 95 **MAP ID:** 5

NAME: GARYS SVC CENTER INC	REV: 4/1/09
ADDRESS: 7 OCEAN PARK RD	ID1: 04017
SACO ME	ID2: 4017
CONTACT:	STATUS: ABANDONED IN PLACE
SOURCE: ME DEP	PHONE:

SITE INFORMATION

OWNER INFORMATION

OWNER NAME: IRELAND, DANA
OWNER ADDRESS: 1524 MINOT AVE
AUBURN ME 4210
OWNER PHONE:

TOTAL NUMBER OF TANKS: 7

TANK ID: 1
TANK STATUS: REMOVED
TANK STATUS DATE: 10/28/1997
TANK INSTALLED DATE: 8/1/1977
PRODUCT STORED: LEADED GASOLINE

TANK CAPACITY: 4000 GALLONS
MATERIAL CODE:
TANK LEAK DETECTION: SIA_INVENTORY_ANALYSIS
FED REGULATED: Y

PIPE LEAK DETECTION: SIA_INVENTORY_ANALYSIS
PIPE ABOVE/BELOW: BELOWGROUND
OVERFILL PROTECTION: UNKNOWN

ON AQUIFER: N
NEAR PRIVATE WATER: N
NEAR PUBLIC WATER: N
NEARBY WATER OTHER OWNER: N

TANK ID: 2
TANK STATUS: REMOVED
TANK STATUS DATE: 10/28/1997
TANK INSTALLED DATE: 8/1/1977
PRODUCT STORED: UNLEADED GASOLINE

TANK CAPACITY: 4000 GALLONS
MATERIAL CODE:
TANK LEAK DETECTION: SIA_INVENTORY_ANALYSIS
FED REGULATED: Y

PIPE LEAK DETECTION: SIA_INVENTORY_ANALYSIS
PIPE ABOVE/BELOW: BELOWGROUND
OVERFILL PROTECTION: UNKNOWN

ON AQUIFER: N
NEAR PRIVATE WATER: N

- Continued on next page -

**Environmental FirstSearch
Site Detail Report**

Target Property: SACO ME 04072

JOB: NE RAILS TRL

UST

SEARCH ID: 26 **DIST/DIR:** 0.05 SE **ELEVATION:** 95 **MAP ID:** 5

NAME: GARYS SVC CENTER INC	REV: 4/1/09
ADDRESS: 7 OCEAN PARK RD SACO ME	ID1: 04017
	ID2: 4017
	STATUS: ABANDONED IN PLACE
CONTACT:	PHONE:
SOURCE: ME DEP	

NEAR PUBLIC WATER: N
NEARBY WATER OTHER OWNER: N

TANK ID: 3
TANK STATUS: ABANDONED IN PLACE
TANK STATUS DATE: 7/1/1990
TANK INSTALLED DATE: 7/1/1961
PRODUCT STORED: DIESEL

TANK CAPACITY: 3000 GALLONS
MATERIAL CODE:
TANK LEAK DETECTION: UNKNOWN
FED REGULATED: Y

PIPE LEAK DETECTION: UNKNOWN
PIPE ABOVE/BELOW: BELOWGROUND
OVERFILL PROTECTION: UNKNOWN

ON AQUIFER: N
NEAR PRIVATE WATER: N
NEAR PUBLIC WATER: N
NEARBY WATER OTHER OWNER: N

TANK ID: 4
TANK STATUS: REMOVED
TANK STATUS DATE: 7/1/1990
TANK INSTALLED DATE: 7/1/1961
PRODUCT STORED: DIESEL

TANK CAPACITY: 3000 GALLONS
MATERIAL CODE:
TANK LEAK DETECTION: UNKNOWN
FED REGULATED: Y

PIPE LEAK DETECTION: UNKNOWN
PIPE ABOVE/BELOW: BELOWGROUND
OVERFILL PROTECTION: UNKNOWN

ON AQUIFER: N
NEAR PRIVATE WATER: N
NEAR PUBLIC WATER: N
NEARBY WATER OTHER OWNER: N

TANK ID: 5
TANK STATUS: REMOVED
TANK STATUS DATE: 9/22/2006
TANK INSTALLED DATE: 7/1/1990
PRODUCT STORED: DIESEL

- Continued on next page -

**Environmental FirstSearch
Site Detail Report**

Target Property: SACO ME 04072

JOB: NE RAILS TRL

UST

SEARCH ID: 26 **DIST/DIR:** 0.05 SE **ELEVATION:** 95 **MAP ID:** 5

NAME: GARYS SVC CENTER INC	REV: 4/1/09
ADDRESS: 7 OCEAN PARK RD SACO ME	ID1: 04017
	ID2: 4017
CONTACT:	STATUS: ABANDONED IN PLACE
SOURCE: ME DEP	PHONE:

TANK CAPACITY: 4000 GALLONS
MATERIAL CODE:
TANK LEAK DETECTION: SEC_CONT_CONTIN_ELEC_MON
FED REGULATED: Y

PIPE LEAK DETECTION: SEC_CONT_CONTIN_ELEC_MON
PIPE ABOVE/BELOW: BELOWGROUND
OVERFILL PROTECTION: UNKNOWN

ON AQUIFER: N
NEAR PRIVATE WATER: N
NEAR PUBLIC WATER: N
NEARBY WATER OTHER OWNER: N

TANK ID: 6
TANK STATUS: REMOVED
TANK STATUS DATE: 9/22/2006
TANK INSTALLED DATE: 12/10/1997
PRODUCT STORED: UNLEADED GASOLINE

TANK ID: 6
TANK STATUS: REMOVED
TANK STATUS DATE: 9/22/2006
TANK INSTALLED DATE: 12/10/1997
PRODUCT STORED: PREMIUM UNLEADED

TANK CAPACITY: 8000 GALLONS
MATERIAL CODE:
TANK LEAK DETECTION: SEC_CONT_CONTIN_ELEC_MON
FED REGULATED: Y

TANK CAPACITY: 4000 GALLONS
MATERIAL CODE:
TANK LEAK DETECTION: SEC_CONT_CONTIN_ELEC_MON
FED REGULATED: Y

PIPE LEAK DETECTION: SEC_CONT_CONTIN_ELEC_MON
PIPE ABOVE/BELOW: BELOWGROUND
OVERFILL PROTECTION: DROP_TUBE

ON AQUIFER: N
NEAR PRIVATE WATER: N
NEAR PUBLIC WATER: N
NEARBY WATER OTHER OWNER: N

PIPE LEAK DETECTION: SEC_CONT_CONTIN_ELEC_MON
PIPE ABOVE/BELOW: BELOWGROUND
OVERFILL PROTECTION: DROP_TUBE

- More Details Exist For This Site; Max Page Limit Reached -

**Environmental FirstSearch
Site Detail Report**

Target Property: SACO ME 04072

JOB: NE RAILS TRL

SPILLS

SEARCH ID: 18 **DIST/DIR:** 0.05 NW **ELEVATION:** 55 **MAP ID:** 6

NAME: TOWNSEND RESIDENCE
ADDRESS: 33 MILLIKEN MILLS RD
 OLD ORCHARD BEACH ME

REV: 5/16/09
ID1: P55496
ID2: P-554-1996
STATUS:
PHONE:

CONTACT:
SOURCE: ME DEP

SITE INFORMATION

SPILL DATE:
REPORT DATE: 08/19/1996
SPILL TYPE: OIL INCIDENT
SPILL OFFICE: PORTLAND
DESCRIPTION

PRODUCT SPILLED: WASTE OIL/USED MOTOR OIL
PRODUCT AMOUNT: GALS.
AMOUNT QUALIFIER: UNKNOWN

FURTHER RESPONSE: FALSE
NUM WELLS IMPACTED: 0
NUM WELLS AT RISK: 0
DTREE COMPLETED: FALSE

DTREE DATE:
DTREE VALUE:
DISPOSAL INFO:
REPORTER TYPE: CITIZEN COMPLAINT
DETECTION METHOD: VISUAL PRODUCT
LOCATION: RESIDENTIAL - SINGLE FAMILY
SOURCE:
SPILL CAUSE: ACCIDENT - HUMAN ERROR

**Environmental FirstSearch
Site Detail Report**

Target Property: SACO ME 04072

JOB: NE RAILS TRL

RCRAGN

SEARCH ID: 2 **DIST/DIR:** 0.07 SE **ELEVATION:** 96 **MAP ID:** 7

NAME: RP BELL COLLISION CENTER
ADDRESS: 9 BURROW ST
SACO ME 04072
YORK
CONTACT: BRENDAN MORGAN
SOURCE: EPA

REV: 5/13/09
ID1: MED981060759
ID2:
STATUS: SGN
PHONE: 2072826860

CT MANIFEST INFORMATION

<u>MANIFEST ID</u>	<u>SHIPPED</u>	<u>TSD ID</u>	<u>TRANS ID</u>	<u>QTY</u>	<u>MATERIAL</u>
CTF1225905	03/22/2005	CTD021816889	CTD021816889	0055 G	FLAMMABLE LIQUIDS, CORROSIVE, N.O.S.

RCRAGN

SEARCH ID: 3 **DIST/DIR:** 0.09 SW **ELEVATION:** 100 **MAP ID:** 8

NAME: SUNOCO SERVICE STA
ADDRESS: 535 MAIN CORNER STOCKMAN ST
SACO ME 04072
YORK
CONTACT: ROBERT LAUBINGER
SOURCE: EPA

REV: 9/13/04
ID1: MED019063270
ID2:
STATUS: SGN
PHONE: 6178751371

CT MANIFEST INFORMATION

<u>MANIFEST ID</u>	<u>SHIPPED</u>	<u>TSD ID</u>	<u>TRANS ID</u>	<u>QTY</u>	<u>MATERIAL</u>
CTF0080754	06/18/1991	CTD072138969	NHD980521843	2250 P	WASTE OIL LIQ NOS/CHLOR SLVNTS

**Environmental FirstSearch
Site Detail Report**

Target Property: SACO ME 04072

JOB: NE RAILS TRL

LUST

SEARCH ID: 37 **DIST/DIR:** 0.09 SW **ELEVATION:** 100 **MAP ID:** 8

NAME: CURLEWS SUNOCO
ADDRESS: 535 MAIN ST
SACO ME

REV: 5/16/09
ID1: P-773-2004
ID2: P-773-2004
STATUS:
PHONE:

CONTACT:
SOURCE: ME DEP

SITE INFORMATION

SPILL DATE:
REPORT DATE: 06/05/2004
SPILL TYPE: OIL INCIDENT
SPILL OFFICE: PORTLAND
DESCRIPTION:

PRODUCT SPILLED: UNLEADED GASOLINE
PRODUCT AMOUNT: 1 GALS.
AMOUNT QUALIFIER: ESTIMATE

FURTHER RESPONSE: FALSE
NUM WELLS IMPACTED: 0
NUM WELLS AT RISK: 0
DTREE COMPLETED: FALSE

DTREE DATE:
DTREE VALUE:
DISPOSAL INFO: WASTE SOIL MANAGED BY GUERIN.
REPORTER TYPE: CONTRACTOR/CONSULTANT
DETECTION METHOD: TANK AND/OR PIPING REMOVAL
LOCATION: TERMINAL - SERVICE STATION
SOURCE: STORAGE UNIT - UNDERGROUND STORAGE TANK
SPILL CAUSE: ACCIDENT - HUMAN ERROR

TANK INFORMATION

TYPE TANK INVOLVED: UNDERGROUND TANK(S) INVOLVED
TANK REMOVED: TRUE
REGISTERED UST: TRUE
TANK SITE NUMBER: 1730
TANK NUMBER: 7
AST INSIDE: FALSE

**Environmental FirstSearch
Site Detail Report**

Target Property: SACO ME 04072

JOB: NE RAILS TRL

UST

SEARCH ID: 23 **DIST/DIR:** 0.09 SW **ELEVATION:** 100 **MAP ID:** 8

NAME: SACO CLIPPER MART	REV: 4/1/09
ADDRESS: 535 MAIN ST	ID1: 01730
SACO ME	ID2: 1730
CONTACT:	STATUS: REMOVED
SOURCE: ME DEP	PHONE:

SITE INFORMATION

OWNER INFORMATION

OWNER NAME: MW SEWALL and CO
OWNER ADDRESS: 259 FRONT ST
 BATH ME 4530
OWNER PHONE:

TOTAL NUMBER OF TANKS: 9

TANK ID: 1
TANK STATUS: REMOVED
TANK STATUS DATE: 10/1/1987
TANK INSTALLED DATE: 6/1/1959
PRODUCT STORED: PREMIUM UNLEADED

TANK CAPACITY: 4000 GALLONS
MATERIAL CODE:
TANK LEAK DETECTION: UNKNOWN
FED REGULATED: Y

PIPE LEAK DETECTION: UNKNOWN
PIPE ABOVE/BELOW: BELOWGROUND
OVERFILL PROTECTION: UNKNOWN

ON AQUIFER: N
NEAR PRIVATE WATER: N
NEAR PUBLIC WATER: N
NEARBY WATER OTHER OWNER: N

TANK ID: 2
TANK STATUS: REMOVED
TANK STATUS DATE: 10/1/1987
TANK INSTALLED DATE: 6/1/1959
PRODUCT STORED: UNLEADED GASOLINE

TANK CAPACITY: 4000 GALLONS
MATERIAL CODE:
TANK LEAK DETECTION: UNKNOWN
FED REGULATED: Y

PIPE LEAK DETECTION: UNKNOWN
PIPE ABOVE/BELOW: BELOWGROUND
OVERFILL PROTECTION: UNKNOWN

ON AQUIFER: N
NEAR PRIVATE WATER: N

- Continued on next page -

**Environmental FirstSearch
Site Detail Report**

Target Property: SACO ME 04072

JOB: NE RAILS TRL

UST

SEARCH ID: 23 **DIST/DIR:** 0.09 SW **ELEVATION:** 100 **MAP ID:** 8

NAME: SACO CLIPPER MART	REV: 4/1/09
ADDRESS: 535 MAIN ST	ID1: 01730
SACO ME	ID2: 1730
CONTACT:	STATUS: REMOVED
SOURCE: ME DEP	PHONE:

NEAR PUBLIC WATER: N
NEARBY WATER OTHER OWNER: N

TANK ID: 3
TANK STATUS: REMOVED
TANK STATUS DATE: 10/1/1987
TANK INSTALLED DATE: 6/1/1959
PRODUCT STORED: UNLEADED GASOLINE

TANK CAPACITY: 4000 GALLONS
MATERIAL CODE:
TANK LEAK DETECTION: UNKNOWN
FED REGULATED: Y

PIPE LEAK DETECTION: UNKNOWN
PIPE ABOVE/BELOW: BELOWGROUND
OVERFILL PROTECTION: UNKNOWN

ON AQUIFER: N
NEAR PRIVATE WATER: N
NEAR PUBLIC WATER: N
NEARBY WATER OTHER OWNER: N

TANK ID: 4
TANK STATUS: REMOVED
TANK STATUS DATE: 10/1/1987
TANK INSTALLED DATE: 6/1/1959
PRODUCT STORED: REGULAR GASOLINE

TANK CAPACITY: 4000 GALLONS
MATERIAL CODE:
TANK LEAK DETECTION: UNKNOWN
FED REGULATED: Y

PIPE LEAK DETECTION: UNKNOWN
PIPE ABOVE/BELOW: BELOWGROUND
OVERFILL PROTECTION: UNKNOWN

ON AQUIFER: N
NEAR PRIVATE WATER: N
NEAR PUBLIC WATER: N
NEARBY WATER OTHER OWNER: N

TANK ID: 5
TANK STATUS: REMOVED
TANK STATUS DATE: 8/6/2004
TANK INSTALLED DATE: 10/1/1987
PRODUCT STORED: UNLEADED GASOLINE

- Continued on next page -

**Environmental FirstSearch
Site Detail Report**

Target Property: SACO ME 04072

JOB: NE RAILS TRL

UST

SEARCH ID: 23 **DIST/DIR:** 0.09 SW **ELEVATION:** 100 **MAP ID:** 8

NAME: SACO CLIPPER MART	REV: 4/1/09
ADDRESS: 535 MAIN ST SACO ME	ID1: 01730
	ID2: 1730
CONTACT:	STATUS: REMOVED
SOURCE: ME DEP	PHONE:

TANK CAPACITY: 4000 GALLONS
MATERIAL CODE:
TANK LEAK DETECTION: SIA_INVENTORY_ANALYSIS
FED REGULATED: Y

PIPE LEAK DETECTION: SIA_INVENTORY_ANALYSIS
PIPE ABOVE/BELOW: BELOWGROUND
OVERFILL PROTECTION: UNKNOWN

ON AQUIFER: N
NEAR PRIVATE WATER: N
NEAR PUBLIC WATER: N
NEARBY WATER OTHER OWNER: N

TANK ID: 6
TANK STATUS: REMOVED
TANK STATUS DATE: 8/6/2004
TANK INSTALLED DATE: 10/1/1987
PRODUCT STORED: UNLEADED GASOLINE

TANK CAPACITY: 4000 GALLONS
MATERIAL CODE:
TANK LEAK DETECTION: SIA_INVENTORY_ANALYSIS
FED REGULATED: Y

PIPE LEAK DETECTION: SIA_INVENTORY_ANALYSIS
PIPE ABOVE/BELOW: BELOWGROUND
OVERFILL PROTECTION: UNKNOWN

ON AQUIFER: N
NEAR PRIVATE WATER: N
NEAR PUBLIC WATER: N
NEARBY WATER OTHER OWNER: N

TANK ID: 7
TANK STATUS: REMOVED
TANK STATUS DATE: 8/6/2004
TANK INSTALLED DATE: 10/1/1987
PRODUCT STORED: PREMIUM UNLEADED

TANK CAPACITY: 4000 GALLONS
MATERIAL CODE:
TANK LEAK DETECTION: SIA_INVENTORY_ANALYSIS
FED REGULATED: Y

PIPE LEAK DETECTION: SIA_INVENTORY_ANALYSIS
PIPE ABOVE/BELOW: BELOWGROUND
OVERFILL PROTECTION: UNKNOWN

- More Details Exist For This Site; Max Page Limit Reached -

**Environmental FirstSearch
Site Detail Report**

Target Property: SACO ME 04072

JOB: NE RAILS TRL

LUST

SEARCH ID: 36 **DIST/DIR:** 0.09 SW **ELEVATION:** 100 **MAP ID:** 8

NAME: CURLEWS SUNOCO
ADDRESS: 535 MAIN ST
SACO ME

REV: 5/16/09
ID1: P-661-2004
ID2: P-661-2004
STATUS:
PHONE:

CONTACT:
SOURCE: ME DEP

SITE INFORMATION

SPILL DATE:
REPORT DATE: 08/03/2004
SPILL TYPE: OIL INCIDENT
SPILL OFFICE: PORTLAND
DESCRIPTION:

PRODUCT SPILLED: UNLEADED GASOLINE
PRODUCT AMOUNT:
AMOUNT QUALIFIER: UNKNOWN

FURTHER RESPONSE: FALSE
NUM WELLS IMPACTED: 0
NUM WELLS AT RISK: 0
DTREE COMPLETED: TRUE
DTREE DATE: 03/08/2005
DTREE VALUE: BASELINE TWO
DISPOSAL INFO: SOIL WAS EXCAVATED AND RE-USED ON SITE AS SURFICIAL FILL (LANDSPREAD).
REPORTER TYPE: CONTRACTOR/CONSULTANT
DETECTION METHOD: SITE ASSESSMENT
LOCATION: TERMINAL - SERVICE STATION
SOURCE: STORAGE UNIT - UNDERGROUND STORAGE TANK
SPILL CAUSE: OTHER - KNOWN CAUSE

TANK INFORMATION

TYPE TANK INVOLVED: UNDERGROUND TANK(S) INVOLVED
TANK REMOVED: TRUE
REGISTERED UST: TRUE
TANK SITE NUMBER: 1730
TANK NUMBER:
AST INSIDE: FALSE

**Environmental FirstSearch
Site Detail Report**

Target Property: SACO ME 04072

JOB: NE RAILS TRL

LUST

SEARCH ID: 35 **DIST/DIR:** 0.09 SW **ELEVATION:** 100 **MAP ID:** 8

NAME: CURLEW S SUNOCO SERVICE
ADDRESS: 535 MAIN ST
SACO ME

REV: 5/16/09
ID1: P25194
ID2: P-251-1994
STATUS:
PHONE:

CONTACT:
SOURCE: ME DEP

SITE INFORMATION

SPILL DATE:
REPORT DATE: 04/24/1994
SPILL TYPE: NON-OIL, NON-HAZARDOUS INCIDENT
SPILL OFFICE: PORTLAND
DESCRIPTION:

PRODUCT SPILLED: NONE
PRODUCT AMOUNT:
AMOUNT QUALIFIER:

FURTHER RESPONSE: FALSE
NUM WELLS IMPACTED:
NUM WELLS AT RISK:
DTREE COMPLETED: FALSE

DTREE DATE:
DTREE VALUE:
DISPOSAL INFO: N/A NO TEXT, SEE ATTACHED
REPORTER TYPE: DEP PERSONNEL
DETECTION METHOD: OTHER
LOCATION: TERMINAL - SERVICE STATION
SOURCE: STORAGE UNIT - UNDERGROUND STORAGE TANK
SPILL CAUSE: OTHER - NO CAUSE

TANK INFORMATION

TYPE TANK INVOLVED: UNDERGROUND TANK(S) INVOLVED
TANK REMOVED: FALSE
REGISTERED UST: TRUE
TANK SITE NUMBER: 1730
TANK NUMBER: 2
AST INSIDE: FALSE

TYPE TANK INVOLVED: UNDERGROUND TANK(S) INVOLVED
TANK REMOVED: FALSE
REGISTERED UST: TRUE
TANK SITE NUMBER: 1730
TANK NUMBER: 3
AST INSIDE: FALSE

TYPE TANK INVOLVED: UNDERGROUND TANK(S) INVOLVED
TANK REMOVED: FALSE
REGISTERED UST: TRUE
TANK SITE NUMBER: 1730
TANK NUMBER: 1
AST INSIDE: FALSE

TYPE TANK INVOLVED: UNDERGROUND TANK(S) INVOLVED
TANK REMOVED: FALSE

- Continued on next page -

*Environmental FirstSearch
Site Detail Report*

Target Property: SACO ME 04072

JOB: NE RAILS TRL

LUST

SEARCH ID: 35 **DIST/DIR:** 0.09 SW **ELEVATION:** 100 **MAP ID:** 8

NAME: CURLEW S SUNOCO SERVICE
ADDRESS: 535 MAIN ST
SACO ME

REV: 5/16/09
ID1: P25194
ID2: P-251-1994

STATUS:
PHONE:

CONTACT:
SOURCE: ME DEP

REGISTERED UST: TRUE
TANK SITE NUMBER: 1730
TANK NUMBER: 4
AST INSIDE: FALSE

**Environmental FirstSearch
Site Detail Report**

Target Property: SACO ME 04072

JOB: NE RAILS TRL

LUST

SEARCH ID: 34 **DIST/DIR:** 0.09 SW **ELEVATION:** 100 **MAP ID:** 8

NAME: CURLEW S SUNOCO	REV: 5/16/09
ADDRESS: 535 MAIN ST	ID1: P-522-1987
SACO ME	ID2: P-522-1987
YORK	STATUS:
CONTACT:	PHONE:
SOURCE: ME DEP	

SPILL DATE:
REPORT DATE: 10/07/1987
SPILL TYPE: OIL INCIDENT
SPILL OFFICE: PORTLAND
DESCRIPTION:

PRODUCT SPILLED: GASOLINE UNSPECIFIED
PRODUCT AMOUNT:
AMOUNT QUALIFIER: UNKNOWN

FURTHER RESPONSE: FALSE
NUM WELLS IMPACTED: 0
NUM WELLS AT RISK: 0
DTREE COMPLETED: FALSE

DTREE DATE:
DTREE VALUE:
DISPOSAL INFO: GASO. CONTAMINATED SOIL LANDSPREAD ON ADJACENT PROPERTY
REPORTER TYPE: CONTRACTOR/CONSULTANT
DETECTION METHOD: TANK AND/OR PIPING REMOVAL
LOCATION: TERMINAL - SERVICE STATION
SOURCE: STORAGE UNIT - UNDERGROUND STORAGE TANK
SPILL CAUSE: CORROSION - TANK

TANK INFORMATION

TYPE TANK INVOLVED: UNDERGROUND TANK(S) INVOLVED
TANK REMOVED: FALSE
REGISTERED UST: TRUE
TANK SITE NUMBER: 1730
TANK NUMBER: 1
AST INSIDE: FALSE

TYPE TANK INVOLVED: UNDERGROUND TANK(S) INVOLVED
TANK REMOVED: FALSE
REGISTERED UST: FALSE
TANK SITE NUMBER:
TANK NUMBER:
AST INSIDE: FALSE

TYPE TANK INVOLVED: UNDERGROUND TANK(S) INVOLVED
TANK REMOVED: FALSE
REGISTERED UST: FALSE
TANK SITE NUMBER:
TANK NUMBER:
AST INSIDE: FALSE

TYPE TANK INVOLVED: UNDERGROUND TANK(S) INVOLVED
TANK REMOVED: TRUE
REGISTERED UST: FALSE
TANK SITE NUMBER:
TANK NUMBER:

- Continued on next page -

Environmental FirstSearch
Site Detail Report

Target Property: SACO ME 04072

JOB: NE RAILS TRL

LUST

SEARCH ID: 34 **DIST/DIR:** 0.09 SW **ELEVATION:** 100 **MAP ID:** 8

NAME: CURLEW S SUNOCO
ADDRESS: 535 MAIN ST
SACO ME
YORK

REV: 5/16/09
ID1: P-522-1987
ID2: P-522-1987
STATUS:
PHONE:

CONTACT:
SOURCE: ME DEP

AST INSIDE: FALSE

TYPE TANK INVOLVED: UNDERGROUND TANK(S) INVOLVED
TANK REMOVED: TRUE
REGISTERED UST: TRUE
TANK SITE NUMBER: 1730
TANK NUMBER:
AST INSIDE: FALSE

**Environmental FirstSearch
Site Detail Report**

Target Property: SACO ME 04072

JOB: NE RAILS TRL

SPILLS

SEARCH ID: 10 **DIST/DIR:** 0.09 SW **ELEVATION:** 100 **MAP ID:** 8

NAME: CURLEWS SUNOCO
ADDRESS: 535 MAIN ST
SACO ME

REV: 5/16/09
ID1: P-773-2004
ID2: P-773-2004
STATUS:
PHONE:

CONTACT:
SOURCE: ME DEP

SITE INFORMATION

SPILL DATE:
REPORT DATE: 06/05/2004
SPILL TYPE: OIL INCIDENT
SPILL OFFICE: PORTLAND
DESCRIPTION

PRODUCT SPILLED: UNLEADED GASOLINE
PRODUCT AMOUNT: 1 GALS.
AMOUNT QUALIFIER: ESTIMATE

FURTHER RESPONSE: FALSE
NUM WELLS IMPACTED: 0
NUM WELLS AT RISK: 0
DTREE COMPLETED: FALSE

DTREE DATE:
DTREE VALUE:
DISPOSAL INFO: WASTE SOIL MANAGED BY GUERIN.
REPORTER TYPE: CONTRACTOR/CONSULTANT
DETECTION METHOD: TANK AND/OR PIPING REMOVAL
LOCATION: TERMINAL - SERVICE STATION
SOURCE: STORAGE UNIT - UNDERGROUND STORAGE TANK
SPILL CAUSE: ACCIDENT - HUMAN ERROR

TANK INFORMATION

TYPE TANK INVOLVED: UNDERGROUND TANK(S) INVOLVED
TANK REMOVED: TRUE
REGISTERED UST: TRUE
TANK SITE NUMBER: 1730
TANK NUMBER: 7
AST INSIDE: FALSE

**Environmental FirstSearch
Site Detail Report**

Target Property: SACO ME 04072

JOB: NE RAILS TRL

SPILLS

SEARCH ID: 9 **DIST/DIR:** 0.09 SW **ELEVATION:** 100 **MAP ID:** 8

NAME: CURLEWS SUNOCO
ADDRESS: 535 MAIN ST
SACO ME

REV: 5/16/09
ID1: P-661-2004
ID2: P-661-2004

CONTACT:
SOURCE: ME DEP

STATUS:
PHONE:

SITE INFORMATION

SPILL DATE:
REPORT DATE: 08/03/2004
SPILL TYPE: OIL INCIDENT
SPILL OFFICE: PORTLAND
DESCRIPTION:

PRODUCT SPILLED: UNLEADED GASOLINE
PRODUCT AMOUNT:
AMOUNT QUALIFIER: UNKNOWN

FURTHER RESPONSE: FALSE
NUM WELLS IMPACTED: 0
NUM WELLS AT RISK: 0
DTREE COMPLETED: TRUE
DTREE DATE: 03/08/2005
DTREE VALUE: BASELINE TWO
DISPOSAL INFO: SOIL WAS EXCAVATED AND RE-USED ON SITE AS SURFICIAL FILL (LANDSPREAD).
REPORTER TYPE: CONTRACTOR/CONSULTANT
DETECTION METHOD: SITE ASSESSMENT
LOCATION: TERMINAL - SERVICE STATION
SOURCE: STORAGE UNIT - UNDERGROUND STORAGE TANK
SPILL CAUSE: OTHER - KNOWN CAUSE

TANK INFORMATION

TYPE TANK INVOLVED: UNDERGROUND TANK(S) INVOLVED
TANK REMOVED: TRUE
REGISTERED UST: TRUE
TANK SITE NUMBER: 1730
TANK NUMBER:
AST INSIDE: FALSE

**Environmental FirstSearch
Site Detail Report**

Target Property: SACO ME 04072

JOB: NE RAILS TRL

SPILLS

SEARCH ID: 8 **DIST/DIR:** 0.09 SW **ELEVATION:** 100 **MAP ID:** 8

NAME: CURLEW S SUNOCO SERVICE	REV: 5/16/09
ADDRESS: 535 MAIN ST SACO ME	ID1: P25194
	ID2: P-251-1994
CONTACT:	STATUS:
SOURCE: ME DEP	PHONE:

SITE INFORMATION

SPILL DATE:
REPORT DATE: 04/24/1994
SPILL TYPE: NON-OIL, NON-HAZARDOUS INCIDENT
SPILL OFFICE: PORTLAND
DESCRIPTION:

PRODUCT SPILLED: NONE
PRODUCT AMOUNT:
AMOUNT QUALIFIER:

FURTHER RESPONSE: FALSE
NUM WELLS IMPACTED:
NUM WELLS AT RISK:
DTREE COMPLETED: FALSE
DTREE DATE:
DTREE VALUE:

DISPOSAL INFO: N/A NO TEXT, SEE ATTACHED
REPORTER TYPE: DEP PERSONNEL
DETECTION METHOD: OTHER
LOCATION: TERMINAL - SERVICE STATION
SOURCE: STORAGE UNIT - UNDERGROUND STORAGE TANK
SPILL CAUSE: OTHER - NO CAUSE

TANK INFORMATION

TYPE TANK INVOLVED: UNDERGROUND TANK(S) INVOLVED
TANK REMOVED: FALSE
REGISTERED UST: TRUE
TANK SITE NUMBER: 1730
TANK NUMBER: 2
AST INSIDE: FALSE

TYPE TANK INVOLVED: UNDERGROUND TANK(S) INVOLVED
TANK REMOVED: FALSE
REGISTERED UST: TRUE
TANK SITE NUMBER: 1730
TANK NUMBER: 3
AST INSIDE: FALSE

TYPE TANK INVOLVED: UNDERGROUND TANK(S) INVOLVED
TANK REMOVED: FALSE
REGISTERED UST: TRUE
TANK SITE NUMBER: 1730
TANK NUMBER: 4
AST INSIDE: FALSE

TYPE TANK INVOLVED: UNDERGROUND TANK(S) INVOLVED
TANK REMOVED: FALSE

- Continued on next page -

*Environmental FirstSearch
Site Detail Report*

Target Property: SACO ME 04072

JOB: NE RAILS TRL

SPILLS

SEARCH ID: 8 **DIST/DIR:** 0.09 SW **ELEVATION:** 100 **MAP ID:** 8

NAME: CURLEW S SUNOCO SERVICE
ADDRESS: 535 MAIN ST
SACO ME

REV: 5/16/09
ID1: P25194
ID2: P-251-1994

CONTACT:
SOURCE: ME DEP

STATUS:
PHONE:

REGISTERED UST: TRUE
TANK SITE NUMBER: 1730
TANK NUMBER: 1
AST INSIDE: FALSE

**Environmental FirstSearch
Site Detail Report**

Target Property: SACO ME 04072

JOB: NE RAILS TRL

UST

SEARCH ID: 28 **DIST/DIR:** 0.09 SE **ELEVATION:** 64 **MAP ID:** 9

NAME: SILVER SPRINGS COTTAGES
ADDRESS: 705 PORTLAND RD
SACO ME

REV: 4/1/09
ID1: 18344
ID2: 18344
STATUS: REMOVED
PHONE:

CONTACT:
SOURCE: ME DEP

SITE INFORMATION

OWNER INFORMATION

OWNER NAME: GLAUDE, MICHAEL F
OWNER ADDRESS: 705 PORTLAND RD
SACO ME 4072
OWNER PHONE:

TOTAL NUMBER OF TANKS: 1

TANK ID: 1
TANK STATUS: REMOVED
TANK STATUS DATE: 7/1/1992
TANK INSTALLED DATE: 10/1/1969
PRODUCT STORED: 2 FUEL OIL

TANK CAPACITY: 5000 GALLONS
MATERIAL CODE:
TANK LEAK DETECTION: UNKNOWN
FED REGULATED: N

PIPE LEAK DETECTION: UNKNOWN
PIPE ABOVE/BELOW: BELOWGROUND
OVERFILL PROTECTION: UNKNOWN

ON AQUIFER: N
NEAR PRIVATE WATER: N
NEAR PUBLIC WATER: N
NEARBY WATER OTHER OWNER: N

**Environmental FirstSearch
Site Detail Report**

Target Property: SACO ME 04072

JOB: NE RAILS TRL

RCRAGN

SEARCH ID: 1 **DIST/DIR:** 0.11 SW **ELEVATION:** 102 **MAP ID:** 10

NAME: CLEARYS CLEANING and LAUNDER CENTER
ADDRESS: SHOP and SAVE PLZ RTE
SACO ME 04072

REV: 6/6/06
ID1: MED981071343
ID2:
STATUS: SGN
PHONE: 6037421060

CONTACT: DANIEL-W CLEARY JR
SOURCE: EPA

CT MANIFEST INFORMATION

<u>MANIFEST ID</u>	<u>SHIPPED</u>	<u>TSD ID</u>	<u>TRANS ID</u>	<u>QTY</u>	<u>MATERIAL</u>
MEA059696	09/26/1991	CTD001156009	ILD051060408	0195 P	WASTE PERCHLOROETHYLENE
MAF267000	10/24/1991	CTD001156009	ILD051060408	0390 P	WASTE PERCHLOROETHYLENE
MAF267000	10/24/1991	CTD001156009	ILD051060408	0210 P	WASTE PERCHLOROETHYLENE
CTF0151596	11/19/1991	CTD001156009	ILD051060408	0195 P	WASTE PERCHLORO.
CTF0170724	12/27/1991	CTD001156009	ILD051060408	0195 P	WASTE PERCHLOROETHYLENE
CTF0155064	01/16/1992	CTD001156009	ILD051060408	0195 P	WASTE PERCHLOROETHYLENE
CTF0164555	02/28/1992	CTD001156009	ILD051060408	0195 P	WASTE PERCHLOROETHYLENE
CTF0157981	04/01/1992	CTD001156009	ILD051060408	0195 P	WASTE PERCHLORO.
CTF0197133	04/29/1992	CTD001156009	ILD051060408	0195 P	WASTE PERCHLOROETHYLENE
CTF0136736	09/25/1992	CTD001156009	ILD051060408	0195 P	WASTE TETRACHLOROETHYLENE

**Environmental FirstSearch
Site Detail Report**

Target Property: SACO ME 04072

JOB: NE RAILS TRL

LUST

SEARCH ID: 44 **DIST/DIR:** 0.11 SW **ELEVATION:** 96 **MAP ID:** 11

NAME: SHIELA OUELLETTE
ADDRESS: 2 STOCKMAN AVE
SACO ME

REV: 5/16/09
ID1: P-657-2002
ID2: P-657-2002
STATUS:
PHONE:

CONTACT:
SOURCE: ME DEP

SITE INFORMATION

SPILL DATE:
REPORT DATE: 09/11/2002
SPILL TYPE: OIL INCIDENT
SPILL OFFICE: PORTLAND
DESCRIPTION

PRODUCT SPILLED: 2 FUEL OIL
PRODUCT AMOUNT:
AMOUNT QUALIFIER: UNKNOWN

FURTHER RESPONSE: FALSE
NUM WELLS IMPACTED: 0
NUM WELLS AT RISK: 0
DTREE COMPLETED: FALSE

DTREE DATE:
DTREE VALUE:
DISPOSAL INFO: CONTAMINATED SOIL TAKEN TO CRS SCARBOROUGH
REPORTER TYPE: SUBJECT/SPILLER
DETECTION METHOD: ODOR/VAPOR/MIST
LOCATION: RESIDENTIAL - SINGLE FAMILY
SOURCE: STORAGE UNIT - ABOVEGROUND STORAGE TANK
SPILL CAUSE: CORROSION - TANK

TANK INFORMATION

TYPE TANK INVOLVED: ABOVE GROUND TANK(S) INVOLVED
TANK REMOVED: FALSE
REGISTERED UST: TRUE
TANK SITE NUMBER:
TANK NUMBER:
AST INSIDE: TRUE

**Environmental FirstSearch
Site Detail Report**

Target Property: SACO ME 04072

JOB: NE RAILS TRL

SPILLS

SEARCH ID: 16 **DIST/DIR:** 0.11 SW **ELEVATION:** 96 **MAP ID:** 11

NAME: SHIELA OUELLETTE
ADDRESS: 2 STOCKMAN AVE
SACO ME

REV: 5/16/09
ID1: P-657-2002
ID2: P-657-2002
STATUS:
PHONE:

CONTACT:
SOURCE: ME DEP

SITE INFORMATION

SPILL DATE:
REPORT DATE: 09/11/2002
SPILL TYPE: OIL INCIDENT
SPILL OFFICE: PORTLAND
DESCRIPTION:

PRODUCT SPILLED: 2 FUEL OIL
PRODUCT AMOUNT:
AMOUNT QUALIFIER: UNKNOWN

FURTHER RESPONSE: FALSE
NUM WELLS IMPACTED: 0
NUM WELLS AT RISK: 0
DTREE COMPLETED: FALSE

DTREE DATE:
DTREE VALUE:
DISPOSAL INFO: CONTAMINATED SOIL TAKEN TO CRS SCARBOROUGH
REPORTER TYPE: SUBJECT/SPILLER
DETECTION METHOD: ODOR/VAPOR/MIST
LOCATION: RESIDENTIAL - SINGLE FAMILY
SOURCE: STORAGE UNIT - ABOVEGROUND STORAGE TANK
SPILL CAUSE: CORROSION - TANK

TANK INFORMATION

TYPE TANK INVOLVED: ABOVE GROUND TANK(S) INVOLVED
TANK REMOVED: FALSE
REGISTERED UST: TRUE
TANK SITE NUMBER:
TANK NUMBER:
AST INSIDE: TRUE

**Environmental FirstSearch
Site Detail Report**

Target Property:

SACO ME 04072

JOB: NE RAILS TRL

LUST

SEARCH ID: 43 **DIST/DIR:** 0.12 SW **ELEVATION:** 90 **MAP ID:** 12

NAME: OIL BULK PLANT
ADDRESS: NORTH ST
SACO ME
YORK
CONTACT:
SOURCE: ME DEP

REV: 5/16/09
ID1: P-419-1987
ID2: P-419-1987
STATUS:
PHONE:

SPILL DATE:
REPORT DATE: 11/18/1987
SPILL TYPE: OIL INCIDENT
SPILL OFFICE: PORTLAND
DESCRIPTION:

PRODUCT SPILLED: 2 FUEL OIL
PRODUCT AMOUNT:
AMOUNT QUALIFIER:

FURTHER RESPONSE: FALSE
NUM WELLS IMPACTED: 0
NUM WELLS AT RISK: 0
DTREE COMPLETED: FALSE

DTREE DATE:
DTREE VALUE:
DISPOSAL INFO:
REPORTER TYPE: CONTRACTOR/CONSULTANT
DETECTION METHOD: OTHER
LOCATION: TERMINAL - BULK PLANT
SOURCE:
SPILL CAUSE: OTHER - NO CAUSE

TANK INFORMATION

TYPE TANK INVOLVED: UNDERGROUND TANK(S) INVOLVED
TANK REMOVED: FALSE
REGISTERED UST: FALSE
TANK SITE NUMBER:
TANK NUMBER:
AST INSIDE: FALSE

TYPE TANK INVOLVED: UNDERGROUND TANK(S) INVOLVED
TANK REMOVED: FALSE
REGISTERED UST: FALSE
TANK SITE NUMBER:
TANK NUMBER:
AST INSIDE: FALSE

TYPE TANK INVOLVED: UNDERGROUND TANK(S) INVOLVED
TANK REMOVED: FALSE
REGISTERED UST: FALSE
TANK SITE NUMBER:
TANK NUMBER:
AST INSIDE: FALSE

TYPE TANK INVOLVED: UNDERGROUND TANK(S) INVOLVED
TANK REMOVED: FALSE
REGISTERED UST: FALSE
TANK SITE NUMBER:
TANK NUMBER:

- Continued on next page -

**Environmental FirstSearch
Site Detail Report**

Target Property: SACO ME 04072

JOB: NE RAILS TRL

LUST

SEARCH ID: 43 **DIST/DIR:** 0.12 SW **ELEVATION:** 90 **MAP ID:** 12

NAME: OIL BULK PLANT
ADDRESS: NORTH ST
SACO ME
YORK

REV: 5/16/09
ID1: P-419-1987
ID2: P-419-1987
STATUS:
PHONE:

CONTACT:
SOURCE: ME DEP

AST INSIDE: FALSE

TYPE TANK INVOLVED: UNDERGROUND TANK(S) INVOLVED
TANK REMOVED: FALSE
REGISTERED UST: FALSE
TANK SITE NUMBER:
TANK NUMBER:
AST INSIDE: FALSE

TYPE TANK INVOLVED: UNDERGROUND TANK(S) INVOLVED
TANK REMOVED: FALSE
REGISTERED UST: FALSE
TANK SITE NUMBER:
TANK NUMBER:
AST INSIDE: FALSE

TYPE TANK INVOLVED: UNDERGROUND TANK(S) INVOLVED
TANK REMOVED: FALSE
REGISTERED UST: FALSE
TANK SITE NUMBER:
TANK NUMBER:
AST INSIDE: FALSE

**Environmental FirstSearch
Site Detail Report**

Target Property: SACO ME 04072

JOB: NE RAILS TRL

UST

SEARCH ID: 20 **DIST/DIR:** 0.12 SW **ELEVATION:** 90 **MAP ID:** 12

NAME: EXECUTIVE SHINE	REV: 4/1/09
ADDRESS: NORTH ST	ID1: 14214
SACO ME	ID2: 14214
CONTACT:	STATUS: REMOVED
SOURCE: ME DEP	PHONE:

SITE INFORMATION

OWNER INFORMATION

OWNER NAME: VATONE, DAVID
OWNER ADDRESS: NORTH ST
 SACO ME 4072
OWNER PHONE:

TOTAL NUMBER OF TANKS: 7

TANK ID: 1
TANK STATUS: REMOVED
TANK STATUS DATE: 11/1/1987
TANK INSTALLED DATE: 10/1/1969
PRODUCT STORED: UNKNOWN SUBSTANCE

TANK CAPACITY: 15000 GALLONS
MATERIAL CODE:
TANK LEAK DETECTION: UNKNOWN
FED REGULATED: N

PIPE LEAK DETECTION: UNKNOWN
PIPE ABOVE/BELOW: BELOWGROUND
OVERFILL PROTECTION: UNKNOWN

ON AQUIFER: N
NEAR PRIVATE WATER: N
NEAR PUBLIC WATER: N
NEARBY WATER OTHER OWNER: N

TANK ID: 2
TANK STATUS: REMOVED
TANK STATUS DATE: 11/1/1987
TANK INSTALLED DATE: 10/1/1969
PRODUCT STORED: UNKNOWN SUBSTANCE

TANK CAPACITY: 15000 GALLONS
MATERIAL CODE:
TANK LEAK DETECTION: UNKNOWN
FED REGULATED: N

PIPE LEAK DETECTION: UNKNOWN
PIPE ABOVE/BELOW: BELOWGROUND
OVERFILL PROTECTION: UNKNOWN

ON AQUIFER: N
NEAR PRIVATE WATER: N

- Continued on next page -

**Environmental FirstSearch
Site Detail Report**

Target Property: SACO ME 04072

JOB: NE RAILS TRL

UST

SEARCH ID: 20 **DIST/DIR:** 0.12 SW **ELEVATION:** 90 **MAP ID:** 12

NAME: EXECUTIVE SHINE	REV: 4/1/09
ADDRESS: NORTH ST	ID1: 14214
SACO ME	ID2: 14214
	STATUS: REMOVED
CONTACT:	PHONE:
SOURCE: ME DEP	

NEAR PUBLIC WATER: N
NEARBY WATER OTHER OWNER: N

TANK ID: 3
TANK STATUS: REMOVED
TANK STATUS DATE: 11/1/1987
TANK INSTALLED DATE: 10/1/1969
PRODUCT STORED: UNKNOWN SUBSTANCE

TANK CAPACITY: 15000 GALLONS
MATERIAL CODE:
TANK LEAK DETECTION: UNKNOWN
FED REGULATED: N

PIPE LEAK DETECTION: UNKNOWN
PIPE ABOVE/BELOW: BELOWGROUND
OVERFILL PROTECTION: UNKNOWN

ON AQUIFER: N
NEAR PRIVATE WATER: N
NEAR PUBLIC WATER: N
NEARBY WATER OTHER OWNER: N

TANK ID: 4
TANK STATUS: REMOVED
TANK STATUS DATE: 11/1/1987
TANK INSTALLED DATE: 10/1/1969
PRODUCT STORED: UNKNOWN SUBSTANCE

TANK CAPACITY: 7500 GALLONS
MATERIAL CODE:
TANK LEAK DETECTION: UNKNOWN
FED REGULATED: N

PIPE LEAK DETECTION: UNKNOWN
PIPE ABOVE/BELOW: BELOWGROUND
OVERFILL PROTECTION: UNKNOWN

ON AQUIFER: N
NEAR PRIVATE WATER: N
NEAR PUBLIC WATER: N
NEARBY WATER OTHER OWNER: N

TANK ID: 5
TANK STATUS: REMOVED
TANK STATUS DATE: 11/1/1987
TANK INSTALLED DATE: 10/1/1969
PRODUCT STORED: UNKNOWN SUBSTANCE

- Continued on next page -

**Environmental FirstSearch
Site Detail Report**

Target Property: SACO ME 04072

JOB: NE RAILS TRL

UST

SEARCH ID: 20 **DIST/DIR:** 0.12 SW **ELEVATION:** 90 **MAP ID:** 12

NAME: EXECUTIVE SHINE	REV: 4/1/09
ADDRESS: NORTH ST	ID1: 14214
SACO ME	ID2: 14214
CONTACT:	STATUS: REMOVED
SOURCE: ME DEP	PHONE:

TANK CAPACITY: 500 GALLONS
MATERIAL CODE:
TANK LEAK DETECTION: UNKNOWN
FED REGULATED: N

PIPE LEAK DETECTION: UNKNOWN
PIPE ABOVE/BELOW: BELOWGROUND
OVERFILL PROTECTION: UNKNOWN

ON AQUIFER: N
NEAR PRIVATE WATER: N
NEAR PUBLIC WATER: N
NEARBY WATER OTHER OWNER: N

TANK ID: 6
TANK STATUS: REMOVED
TANK STATUS DATE: 11/1/1987
TANK INSTALLED DATE: 10/1/1969
PRODUCT STORED: UNKNOWN SUBSTANCE

TANK CAPACITY: 1000 GALLONS
MATERIAL CODE:
TANK LEAK DETECTION: UNKNOWN
FED REGULATED: N

PIPE LEAK DETECTION: UNKNOWN
PIPE ABOVE/BELOW: BELOWGROUND
OVERFILL PROTECTION: UNKNOWN

ON AQUIFER: N
NEAR PRIVATE WATER: N
NEAR PUBLIC WATER: N
NEARBY WATER OTHER OWNER: N

TANK ID: 7
TANK STATUS: REMOVED
TANK STATUS DATE: 11/1/1987
TANK INSTALLED DATE: 10/1/1969
PRODUCT STORED: UNKNOWN SUBSTANCE

TANK CAPACITY: 500 GALLONS
MATERIAL CODE:
TANK LEAK DETECTION: UNKNOWN
FED REGULATED: N

PIPE LEAK DETECTION: UNKNOWN
PIPE ABOVE/BELOW: BELOWGROUND
OVERFILL PROTECTION: UNKNOWN

- More Details Exist For This Site; Max Page Limit Reached -

**Environmental FirstSearch
Site Detail Report**

Target Property: SACO ME 04072

JOB: NE RAILS TRL

VCP

SEARCH ID: 57 **DIST/DIR:** 0.15 SW **ELEVATION:** 86 **MAP ID:** 13

NAME: GERMAN AUTO SERVICES
ADDRESS: 201 NORTH ST
SACO ME

REV: 3/3/09
ID1: REM01158
ID2:
STATUS: VRAP
PHONE:

CONTACT:
SOURCE: ME DEP

SITE INFORMATION

PROGRAM: VRAP
STATUS: NO FURTHER ACTION
INSTITUTIONAL CONTROL: FALSE

VCP

SEARCH ID: 56 **DIST/DIR:** 0.15 SW **ELEVATION:** 86 **MAP ID:** 13

NAME: GERMAN AUTO SERVICES
ADDRESS: 201 NORTH ST
SACO ME 04072

REV: 1/5/04
ID1: MEVRAP-0404-207
ID2:
STATUS: VRAP
PHONE:

CONTACT:
SOURCE: ME DEP

SITE INFORMATION

THIS SITE HAS RECEIVED FINAL VOLUNTARY RESPONSE ACTION PROGRAM CERTIFICATION:

**Environmental FirstSearch
Site Detail Report**

Target Property: SACO ME 04072

JOB: NE RAILS TRL

LUST

SEARCH ID: 46 **DIST/DIR:** 0.16 NW **ELEVATION:** 74 **MAP ID:** 14

NAME: EXXON-MOBIL SERVICE STATION 12758
ADDRESS: 742 PORTLAND RD
SACO ME

REV: 5/16/09
ID1: P-850-2003
ID2: P-850-2003

CONTACT:
SOURCE: ME DEP

STATUS:
PHONE:

SITE INFORMATION

SPILL DATE:
REPORT DATE: 10/13/2003
SPILL TYPE: OIL INCIDENT
SPILL OFFICE: PORTLAND
DESCRIPTION:

PRODUCT SPILLED: UNLEADED GASOLINE
PRODUCT AMOUNT: 60 GALS.
AMOUNT QUALIFIER: ESTIMATE

FURTHER RESPONSE: FALSE
NUM WELLS IMPACTED: 0
NUM WELLS AT RISK: 0
DTREE COMPLETED: FALSE

DTREE DATE:
DTREE VALUE:
DISPOSAL INFO: CONTAMINATED MATERIALS DISPOSED OF BY ENPRO.
REPORTER TYPE: PUBLIC OFFICIAL
DETECTION METHOD: VISUAL PRODUCT
LOCATION: TERMINAL - SERVICE STATION
SOURCE: LAND TRANSPORTATION - PASSENGER VEHICLE
SPILL CAUSE: OVERFILL

TANK INFORMATION

TYPE TANK INVOLVED: UNDERGROUND TANK(S) INVOLVED
TANK REMOVED: FALSE
REGISTERED UST: TRUE
TANK SITE NUMBER: 9428
TANK NUMBER: 1
AST INSIDE: FALSE

Environmental FirstSearch Site Detail Report

Target Property: SACO ME 04072

JOB: NE RAILS TRL

LUST

SEARCH ID: 47 **DIST/DIR:** 0.16 NW **ELEVATION:** 74 **MAP ID:** 14

NAME: MOBIL MART 01-C1D	REV: 5/16/09
ADDRESS: 742 PORTLAND RD SACO ME	ID1: P51091
	ID2: P-510-1991
CONTACT:	STATUS:
SOURCE: ME DEP	PHONE:

SITE INFORMATION

SPILL DATE:
REPORT DATE: 09/20/1991
SPILL TYPE: OIL INCIDENT
SPILL OFFICE: PORTLAND
DESCRIPTION:

PRODUCT SPILLED: GASOLINE UNSPECIFIED
PRODUCT AMOUNT: 130 GALS.
AMOUNT QUALIFIER: ESTIMATE

FURTHER RESPONSE: FALSE
NUM WELLS IMPACTED: 0
NUM WELLS AT RISK: 0
DTREE COMPLETED: FALSE
DTREE DATE:
DTREE VALUE:

DISPOSAL INFO: LIQUID TO ZECCO INC., SOIL TO ARC
REPORTER TYPE: CONTRACTOR/CONSULTANT
DETECTION METHOD: TANK AND/OR PIPING REMOVAL
LOCATION: TERMINAL - SERVICE STATION
SOURCE: STORAGE UNIT - UNDERGROUND STORAGE TANK
SPILL CAUSE: OTHER - UNKNOWN

TANK INFORMATION

TYPE TANK INVOLVED: UNDERGROUND TANK(S) INVOLVED
TANK REMOVED: FALSE
REGISTERED UST: TRUE
TANK SITE NUMBER: 9428
TANK NUMBER:
AST INSIDE: FALSE

TYPE TANK INVOLVED: UNDERGROUND TANK(S) INVOLVED
TANK REMOVED: FALSE
REGISTERED UST: TRUE
TANK SITE NUMBER: 9428
TANK NUMBER:
AST INSIDE: FALSE

TYPE TANK INVOLVED: UNDERGROUND TANK(S) INVOLVED
TANK REMOVED: FALSE
REGISTERED UST: TRUE
TANK SITE NUMBER: 9428
TANK NUMBER:
AST INSIDE: FALSE

TYPE TANK INVOLVED: UNDERGROUND TANK(S) INVOLVED
TANK REMOVED: FALSE

- Continued on next page -

**Environmental FirstSearch
Site Detail Report**

Target Property: SACO ME 04072

JOB: NE RAILS TRL

LUST

SEARCH ID: 47 **DIST/DIR:** 0.16 NW **ELEVATION:** 74 **MAP ID:** 14

NAME: MOBIL MART 01-C1D
ADDRESS: 742 PORTLAND RD
SACO ME

REV: 5/16/09
ID1: P51091
ID2: P-510-1991
STATUS:
PHONE:

CONTACT:
SOURCE: ME DEP

REGISTERED UST: TRUE
TANK SITE NUMBER: 9428
TANK NUMBER:
AST INSIDE: FALSE

TYPE TANK INVOLVED: UNDERGROUND TANK(S) INVOLVED
TANK REMOVED: FALSE
REGISTERED UST: TRUE
TANK SITE NUMBER: 9428
TANK NUMBER:
AST INSIDE: FALSE

TYPE TANK INVOLVED: UNDERGROUND TANK(S) INVOLVED
TANK REMOVED: FALSE
REGISTERED UST: TRUE
TANK SITE NUMBER: 9428
TANK NUMBER:
AST INSIDE: FALSE

TYPE TANK INVOLVED: UNDERGROUND TANK(S) INVOLVED
TANK REMOVED: FALSE
REGISTERED UST: TRUE
TANK SITE NUMBER: 9428
TANK NUMBER:
AST INSIDE: FALSE

TYPE TANK INVOLVED: UNDERGROUND TANK(S) INVOLVED
TANK REMOVED: FALSE
REGISTERED UST: TRUE
TANK SITE NUMBER: 9428
TANK NUMBER:
AST INSIDE: FALSE

TYPE TANK INVOLVED: UNDERGROUND TANK(S) INVOLVED
TANK REMOVED: FALSE
REGISTERED UST: TRUE
TANK SITE NUMBER: 9428
TANK NUMBER:
AST INSIDE: FALSE

Environmental FirstSearch
Site Detail Report

Target Property: SACO ME 04072

JOB: NE RAILS TRL

LUST

SEARCH ID: 48 **DIST/DIR:** 0.16 NW **ELEVATION:** 74 **MAP ID:** 14

NAME: MOBIL MART 01-C1D
ADDRESS: 742 PORTLAND RD
SACO ME

REV: 5/16/09
ID1: P30496
ID2: P-304-1996
STATUS:
PHONE:

CONTACT:
SOURCE: ME DEP

SITE INFORMATION

SPILL DATE: 05/20/1996
REPORT DATE: 05/20/1996
SPILL TYPE: NON-OIL, NON-HAZARDOUS INCIDENT
SPILL OFFICE: PORTLAND
DESCRIPTION:

PRODUCT SPILLED: NONE
PRODUCT AMOUNT: 0 GALS.
AMOUNT QUALIFIER: ACTUAL

FURTHER RESPONSE: FALSE
NUM WELLS IMPACTED: 0
NUM WELLS AT RISK: 0
DTREE COMPLETED: FALSE

DTREE DATE:
DTREE VALUE:
DISPOSAL INFO:
REPORTER TYPE: SUBJECT/SPILLER
DETECTION METHOD: OTHER
LOCATION: TERMINAL - SERVICE STATION
SOURCE:
SPILL CAUSE: OTHER - NO CAUSE

TANK INFORMATION

TYPE TANK INVOLVED: UNDERGROUND TANK(S) INVOLVED
TANK REMOVED: FALSE
REGISTERED UST: TRUE
TANK SITE NUMBER: 9428
TANK NUMBER:
AST INSIDE: FALSE

**Environmental FirstSearch
Site Detail Report**

Target Property: SACO ME 04072

JOB: NE RAILS TRL

LUST

SEARCH ID: 49 **DIST/DIR:** 0.16 NW **ELEVATION:** 74 **MAP ID:** 14

NAME: MOBIL MART 01-C1D
ADDRESS: 742 PORTLAND RD
SACO ME

REV: 5/16/09
ID1: P41998
ID2: P-419-1998
STATUS:
PHONE:

CONTACT:
SOURCE: ME DEP

SITE INFORMATION

SPILL DATE:
REPORT DATE: 09/05/1998
SPILL TYPE: OIL INCIDENT
SPILL OFFICE: PORTLAND
DESCRIPTION:

PRODUCT SPILLED: UNLEADED GASOLINE
PRODUCT AMOUNT: 700 GALS.
AMOUNT QUALIFIER: ESTIMATE

FURTHER RESPONSE: FALSE
NUM WELLS IMPACTED: 0
NUM WELLS AT RISK: 0
DTREE COMPLETED: FALSE
DTREE DATE: 09/23/1995
DTREE VALUE: BASELINE TWO
DISPOSAL INFO: SEE NARRATIVE.
REPORTER TYPE: SUBJECT/SPILLER
DETECTION METHOD: UST TANK ANOMALY
LOCATION: TERMINAL - SERVICE STATION
SOURCE:
SPILL CAUSE: MECHANICAL FAILURE - PIPING/HOSE

TANK INFORMATION

TYPE TANK INVOLVED: UNDERGROUND TANK(S) INVOLVED
TANK REMOVED: FALSE
REGISTERED UST: TRUE
TANK SITE NUMBER: 9428
TANK NUMBER: 1
AST INSIDE: FALSE

**Environmental FirstSearch
Site Detail Report**

Target Property: SACO ME 04072

JOB: NE RAILS TRL

LUST

SEARCH ID: 50 **DIST/DIR:** 0.16 NW **ELEVATION:** 74 **MAP ID:** 14

NAME: MOBIL MART 01-C1D	REV: 5/16/09
ADDRESS: 742 PORTLAND RD	ID1: P57195
SACO ME	ID2: P-571-1995
CONTACT:	STATUS:
SOURCE: ME DEP	PHONE:

SITE INFORMATION

SPILL DATE:	09/23/1995
REPORT DATE:	09/27/1995
SPILL TYPE:	OIL INCIDENT
SPILL OFFICE:	PORTLAND
DESCRIPTION:	
PRODUCT SPILLED:	UNLEADED GASOLINE
PRODUCT AMOUNT:	700 GALS.
AMOUNT QUALIFIER:	ESTIMATE
FURTHER RESPONSE:	TRUE
NUM WELLS IMPACTED:	0
NUM WELLS AT RISK:	0
DTREE COMPLETED:	FALSE
DTREE DATE:	
DTREE VALUE:	
DISPOSAL INFO:	LIQUID TO TYREE ORG., SOIL TO CRS.
REPORTER TYPE:	SUBJECT/SPILLER
DETECTION METHOD:	UST TANK ANOMALY
LOCATION:	TERMINAL - SERVICE STATION
SOURCE:	STORAGE UNIT - UNDERGROUND STORAGE TANK
SPILL CAUSE:	MECHANICAL FAILURE - PIPING/HOSE

TANK INFORMATION

TYPE TANK INVOLVED:	UNDERGROUND TANK(S) INVOLVED
TANK REMOVED:	FALSE
REGISTERED UST:	TRUE
TANK SITE NUMBER:	9428
TANK NUMBER:	5
AST INSIDE:	FALSE
TYPE TANK INVOLVED:	UNDERGROUND TANK(S) INVOLVED
TANK REMOVED:	FALSE
REGISTERED UST:	TRUE
TANK SITE NUMBER:	9428
TANK NUMBER:	8
AST INSIDE:	FALSE
TYPE TANK INVOLVED:	UNDERGROUND TANK(S) INVOLVED
TANK REMOVED:	FALSE
REGISTERED UST:	TRUE
TANK SITE NUMBER:	9428
TANK NUMBER:	6
AST INSIDE:	FALSE
TYPE TANK INVOLVED:	UNDERGROUND TANK(S) INVOLVED
TANK REMOVED:	FALSE

- Continued on next page -

*Environmental FirstSearch
Site Detail Report*

Target Property: SACO ME 04072

JOB: NE RAILS TRL

LUST

SEARCH ID: 50 **DIST/DIR:** 0.16 NW **ELEVATION:** 74 **MAP ID:** 14

NAME: MOBIL MART 01-C1D
ADDRESS: 742 PORTLAND RD
SACO ME

REV: 5/16/09
ID1: P57195
ID2: P-571-1995
STATUS:
PHONE:

CONTACT:
SOURCE: ME DEP

REGISTERED UST: TRUE
TANK SITE NUMBER: 9428
TANK NUMBER: 7
AST INSIDE: FALSE

**Environmental FirstSearch
Site Detail Report**

Target Property: SACO ME 04072

JOB: NE RAILS TRL

LUST

SEARCH ID: 51 **DIST/DIR:** 0.16 NW **ELEVATION:** 74 **MAP ID:** 14

NAME: MOBIL MART 01-C1D
ADDRESS: 742 PORTLAND RD
SACO ME

REV: 5/16/09
ID1: P53397
ID2: P-533-1997
STATUS:
PHONE:

CONTACT:
SOURCE: ME DEP

SITE INFORMATION

SPILL DATE:
REPORT DATE: 09/22/1997
SPILL TYPE: OIL INCIDENT
SPILL OFFICE: PORTLAND
DESCRIPTION:

PRODUCT SPILLED: UNLEADED GASOLINE
PRODUCT AMOUNT: GALS.
AMOUNT QUALIFIER: UNKNOWN

FURTHER RESPONSE: FALSE
NUM WELLS IMPACTED: 0
NUM WELLS AT RISK: 0
DTREE COMPLETED: FALSE

DTREE DATE:
DTREE VALUE:
DISPOSAL INFO: TYREE ENVIRONMENTAL SERVICES
REPORTER TYPE: DEP PERSONNEL
DETECTION METHOD: VISUAL PRODUCT
LOCATION: TERMINAL - SERVICE STATION
SOURCE:
SPILL CAUSE: MECHANICAL FAILURE - LOOSE FITTING

TANK INFORMATION

TYPE TANK INVOLVED: UNDERGROUND TANK(S) INVOLVED
TANK REMOVED: FALSE
REGISTERED UST: TRUE
TANK SITE NUMBER: 9428
TANK NUMBER:
AST INSIDE: FALSE

TYPE TANK INVOLVED: UNDERGROUND TANK(S) INVOLVED
TANK REMOVED: FALSE
REGISTERED UST: TRUE
TANK SITE NUMBER: 9428
TANK NUMBER:
AST INSIDE: FALSE

TYPE TANK INVOLVED: UNDERGROUND TANK(S) INVOLVED
TANK REMOVED: FALSE
REGISTERED UST: TRUE
TANK SITE NUMBER: 9428
TANK NUMBER:
AST INSIDE: FALSE

TYPE TANK INVOLVED: UNDERGROUND TANK(S) INVOLVED
TANK REMOVED: FALSE

- Continued on next page -

*Environmental FirstSearch
Site Detail Report*

Target Property: SACO ME 04072

JOB: NE RAILS TRL

LUST

SEARCH ID: 51 **DIST/DIR:** 0.16 NW **ELEVATION:** 74 **MAP ID:** 14

NAME: MOBIL MART 01-C1D
ADDRESS: 742 PORTLAND RD
SACO ME

REV: 5/16/09
ID1: P53397
ID2: P-533-1997
STATUS:
PHONE:

CONTACT:
SOURCE: ME DEP

REGISTERED UST: TRUE
TANK SITE NUMBER: 9428
TANK NUMBER:
AST INSIDE: FALSE

**Environmental FirstSearch
Site Detail Report**

Target Property: SACO ME 04072

JOB: NE RAILS TRL

UST

SEARCH ID: 32 **DIST/DIR:** 0.16 NW **ELEVATION:** 74 **MAP ID:** 14

NAME: SACO MOBIL
ADDRESS: 742 PORTLAND RD
SACO ME

REV: 4/1/09
ID1: 09428
ID2: 9428
STATUS: ACTIVE
PHONE:

CONTACT:
SOURCE: ME DEP

SITE INFORMATION

OWNER INFORMATION

OWNER NAME: CN BROWN CO
OWNER ADDRESS: PO BOX 200
SOUTH PARIS ME 4281
OWNER PHONE:

TOTAL NUMBER OF TANKS: 11

TANK ID: 1
TANK STATUS: REMOVED
TANK STATUS DATE: 9/1/1991
TANK INSTALLED DATE: 1/1/1983
PRODUCT STORED: REGULAR GASOLINE

TANK CAPACITY: 10000 GALLONS
MATERIAL CODE:
TANK LEAK DETECTION: UNKNOWN
FED REGULATED: Y

PIPE LEAK DETECTION: UNKNOWN
PIPE ABOVE/BELOW: BELOWGROUND
OVERFILL PROTECTION: UNKNOWN

ON AQUIFER: N
NEAR PRIVATE WATER: N
NEAR PUBLIC WATER: N
NEARBY WATER OTHER OWNER: N

TANK ID: 2
TANK STATUS: REMOVED
TANK STATUS DATE: 9/1/1991
TANK INSTALLED DATE: 1/1/1983
PRODUCT STORED: UNLEADED GASOLINE

TANK CAPACITY: 10000 GALLONS
MATERIAL CODE:
TANK LEAK DETECTION: UNKNOWN
FED REGULATED: Y

PIPE LEAK DETECTION: UNKNOWN
PIPE ABOVE/BELOW: BELOWGROUND
OVERFILL PROTECTION: UNKNOWN

ON AQUIFER: N
NEAR PRIVATE WATER: N

- Continued on next page -

**Environmental FirstSearch
Site Detail Report**

Target Property: SACO ME 04072

JOB: NE RAILS TRL

UST

SEARCH ID: 32 **DIST/DIR:** 0.16 NW **ELEVATION:** 74 **MAP ID:** 14

NAME: SACO MOBIL
ADDRESS: 742 PORTLAND RD
SACO ME

REV: 4/1/09
ID1: 09428
ID2: 9428
STATUS: ACTIVE
PHONE:

CONTACT:
SOURCE: ME DEP

NEAR PUBLIC WATER: N
NEARBY WATER OTHER OWNER: N

TANK ID: 3
TANK STATUS: REMOVED
TANK STATUS DATE: 9/1/1991
TANK INSTALLED DATE: 1/1/1983
PRODUCT STORED: UNLEADED PLUS

TANK CAPACITY: 8000 GALLONS
MATERIAL CODE:
TANK LEAK DETECTION: UNKNOWN
FED REGULATED: Y

PIPE LEAK DETECTION: UNKNOWN
PIPE ABOVE/BELOW: BELOWGROUND
OVERFILL PROTECTION: UNKNOWN

ON AQUIFER: N
NEAR PRIVATE WATER: N
NEAR PUBLIC WATER: N
NEARBY WATER OTHER OWNER: N

TANK ID: 4
TANK STATUS: REMOVED
TANK STATUS DATE: 2/1/1989
TANK INSTALLED DATE: 1/1/1971
PRODUCT STORED: 2 FUEL OIL

TANK CAPACITY: 1000 GALLONS
MATERIAL CODE:
TANK LEAK DETECTION: UNKNOWN
FED REGULATED: N

PIPE LEAK DETECTION: UNKNOWN
PIPE ABOVE/BELOW: BELOWGROUND
OVERFILL PROTECTION: UNKNOWN

ON AQUIFER: N
NEAR PRIVATE WATER: N
NEAR PUBLIC WATER: N
NEARBY WATER OTHER OWNER: N

TANK ID: 5
TANK STATUS: REMOVED
TANK STATUS DATE: 2/13/1995
TANK INSTALLED DATE: 10/1/1969
PRODUCT STORED: 2 FUEL OIL

- Continued on next page -

**Environmental FirstSearch
Site Detail Report**

Target Property: SACO ME 04072

JOB: NE RAILS TRL

UST

SEARCH ID: 32 **DIST/DIR:** 0.16 NW **ELEVATION:** 74 **MAP ID:** 14

NAME: SACO MOBIL	REV: 4/1/09
ADDRESS: 742 PORTLAND RD	ID1: 09428
SACO ME	ID2: 9428
CONTACT:	STATUS: ACTIVE
SOURCE: ME DEP	PHONE:

TANK CAPACITY: 500 GALLONS
MATERIAL CODE:
TANK LEAK DETECTION: UNKNOWN
FED REGULATED: N

PIPE LEAK DETECTION: UNKNOWN
PIPE ABOVE/BELOW: BELOWGROUND
OVERFILL PROTECTION: UNKNOWN

ON AQUIFER: N
NEAR PRIVATE WATER: N
NEAR PUBLIC WATER: N
NEARBY WATER OTHER OWNER: N

TANK ID: 6
TANK STATUS: REMOVED
TANK STATUS DATE: 9/1/1991
TANK INSTALLED DATE: 1/1/1989
PRODUCT STORED: 2 FUEL OIL

TANK CAPACITY: 1000 GALLONS
MATERIAL CODE:
TANK LEAK DETECTION: UNKNOWN
FED REGULATED: N

PIPE LEAK DETECTION: UNKNOWN
PIPE ABOVE/BELOW: BELOWGROUND
OVERFILL PROTECTION: UNKNOWN

ON AQUIFER: N
NEAR PRIVATE WATER: N
NEAR PUBLIC WATER: N
NEARBY WATER OTHER OWNER: N

TANK ID: 7
TANK STATUS: ACTIVE
TANK STATUS DATE: 6/3/2008
TANK INSTALLED DATE: 11/1/1991
PRODUCT STORED: UNLEADED GASOLINE

TANK CAPACITY: 10000 GALLONS
MATERIAL CODE:
TANK LEAK DETECTION: SEC_CONT_CONTIN_ELEC_MON
FED REGULATED: Y

PIPE LEAK DETECTION: SEC_CONT_CONTIN_ELEC_MON
PIPE ABOVE/BELOW: BELOWGROUND
OVERFILL PROTECTION: DROP_TUBE

- More Details Exist For This Site; Max Page Limit Reached -

**Environmental FirstSearch
Site Detail Report**

Target Property: SACO ME 04072

JOB: NE RAILS TRL

LUST

SEARCH ID: 52 **DIST/DIR:** 0.16 NW **ELEVATION:** 74 **MAP ID:** 14

NAME:		REV:	5/16/09
ADDRESS:	SACO ME	ID1:	P28992
		ID2:	P-289-1992
CONTACT:		STATUS:	
SOURCE:	ME DEP	PHONE:	

SITE INFORMATION

SPILL DATE:	05/07/1992
REPORT DATE:	05/08/1992
SPILL TYPE:	OIL INCIDENT
SPILL OFFICE:	PORTLAND
DESCRIPTION:	
PRODUCT SPILLED:	UNLEADED GASOLINE
PRODUCT AMOUNT:	
AMOUNT QUALIFIER:	
FURTHER RESPONSE:	FALSE
NUM WELLS IMPACTED:	0
NUM WELLS AT RISK:	0
DTREE COMPLETED:	FALSE
DTREE DATE:	
DTREE VALUE:	
DISPOSAL INFO:	
REPORTER TYPE:	SUBJECT/SPILLER
DETECTION METHOD:	OTHER
LOCATION:	BUSINESS - COMMERCIAL
SOURCE:	
SPILL CAUSE:	MECHANICAL FAILURE - PIPING/HOSE

TANK INFORMATION

TYPE TANK INVOLVED:	UNDERGROUND TANK(S) INVOLVED
TANK REMOVED:	FALSE
REGISTERED UST:	FALSE
TANK SITE NUMBER:	
TANK NUMBER:	
AST INSIDE:	FALSE

**Environmental FirstSearch
Site Detail Report**

Target Property: SACO ME 04072

JOB: NE RAILS TRL

RCRAGN

SEARCH ID: 5 **DIST/DIR:** 0.16 NW **ELEVATION:** 74 **MAP ID:** 14

NAME: EXXONMOBIL OIL CORPORATION 12758
ADDRESS: RTE 1 and PORTLAND
 SACO ME 04072
 YORK
CONTACT: DALE VIATOR
SOURCE: EPA

REV: 5/13/09
IDI: MED985471879
ID2:
STATUS: VGN
PHONE: 281-654-8470

CT MANIFEST INFORMATION

<u>MANIFEST ID</u>	<u>SHIPPED</u>	<u>TSD ID</u>	<u>TRANS ID</u>	<u>QTY</u>	<u>MATERIAL</u>
MAH430382	02/07/1995	CTD021816889	CTD021816889	0030 G	HAZARDOUS WASTE LIQUID, NOS
MAH429857	02/10/1995	CTD021816889	CTD021816889	0040 G	WASTE FLAMMABLE LIQUID, NOS
MAH395283	09/18/1995	CTD021816889	NYD982741571	0630 G	WASTE GASOLINE MIXTURE
MAH395281	09/29/1995	CTD021816889	NYD982741571	0075 G	WASTE GASOLINE MIXTURE
CTF0418444	11/30/1995	CTD021816889	NYD982741571	0040 G	WASTE FLAMMABLE LIQUID NOS
CTF0418436	12/07/1995	CTD021816889	NYD006801245	0050 G	WASTE FLAMMABLE LIQUID NOS
CTF0417080	01/22/1996	CTD021816889	NYD006801245	0057 G	FLAMMABLE LIQUID N.O.S.

**Environmental FirstSearch
Site Detail Report**

Target Property: SACO ME 04072

JOB: NE RAILS TRL

INSTCONTROL

SEARCH ID: 60 **DIST/DIR:** 0.18 SW **ELEVATION:** 84 **MAP ID:** 15

NAME: OLD BRICKYARD
ADDRESS: 195 NORTH ST
SACO ME

REV: 3/3/09
ID1: REM01159
ID2: REM01159
STATUS: INST CONTROL
PHONE:

CONTACT:
SOURCE: ME DEP

SITE INFORMATION

STATUS: NO FURTHER ACTION
PROGRAM: VRAP
INSTITUTIONAL CONTROLS: TRUE

Environmental FirstSearch
Site Detail Report

Target Property: SACO ME 04072

JOB: NE RAILS TRL

UST

SEARCH ID: 21 **DIST/DIR:** 0.18 SW **ELEVATION:** 84 **MAP ID:** 15

NAME: SACO BRICK CO
ADDRESS: 195 NORTH ST
SACO ME

REV: 4/1/09
ID1: 10029
ID2: 10029
STATUS: REMOVED
PHONE:

CONTACT:
SOURCE: ME DEP

SITE INFORMATION

OWNER INFORMATION

OWNER NAME: SACO BRICK CO
OWNER ADDRESS: PO BOX 447
SACO ME 4072
OWNER PHONE:

TOTAL NUMBER OF TANKS: 1

TANK ID: 1
TANK STATUS: REMOVED
TANK STATUS DATE: 6/1/1989
TANK INSTALLED DATE: 1/1/1962
PRODUCT STORED: REGULAR GASOLINE

TANK CAPACITY: 1000 GALLONS
MATERIAL CODE:
TANK LEAK DETECTION: UNKNOWN
FED REGULATED: Y

PIPE LEAK DETECTION: UNKNOWN
PIPE ABOVE/BELOW: BELOWGROUND
OVERFILL PROTECTION: UNKNOWN

ON AQUIFER: N
NEAR PRIVATE WATER: N
NEAR PUBLIC WATER: Y
NEARBY WATER OTHER OWNER: N

**Environmental FirstSearch
Site Detail Report**

Target Property: SACO ME 04072

JOB: NE RAILS TRL

VCP

SEARCH ID: 58 **DIST/DIR:** 0.18 SW **ELEVATION:** 84 **MAP ID:** 15

NAME: OLD BRICKYARD
ADDRESS: 195 NORTH ST
SACO ME 04072

REV: 1/5/04
ID1: MEVRAP-0404-208
ID2:
STATUS: VRAP
PHONE:

CONTACT:
SOURCE: ME DEP

SITE INFORMATION

THIS SITE HAS RECEIVED FINAL VOLUNTARY RESPONSE ACTION PROGRAM CERTIFICATION:

VCP

SEARCH ID: 59 **DIST/DIR:** 0.18 SW **ELEVATION:** 84 **MAP ID:** 15

NAME: OLD BRICKYARD
ADDRESS: 195 NORTH ST
SACO ME

REV: 3/3/09
ID1: REM01159
ID2:
STATUS: VRAP
PHONE:

CONTACT:
SOURCE: ME DEP

SITE INFORMATION

PROGRAM: VRAP
STATUS: NO FURTHER ACTION
INSTITUTIONAL CONTROL: TRUE

**Environmental FirstSearch
Site Detail Report**

Target Property: SACO ME 04072

JOB: NE RAILS TRL

UST

SEARCH ID: 30 **DIST/DIR:** 0.20 NW **ELEVATION:** 79 **MAP ID:** 16

NAME: CLAIR VOLKSWAGON	REV: 4/1/09
ADDRESS: 754 PORTLAND RD	ID1: 09098
SACO ME	ID2: 9098
	STATUS: REMOVED
CONTACT:	PHONE:
SOURCE: ME DEP	

SITE INFORMATION

OWNER INFORMATION

OWNER NAME: CLAIR VWS
OWNER ADDRESS: 754 PORTLAND RD
 SACO ME 4072
OWNER PHONE:

TOTAL NUMBER OF TANKS: 3

TANK ID: 1
TANK STATUS: REMOVED
TANK STATUS DATE: 11/30/1998
TANK INSTALLED DATE: 9/1/1965
PRODUCT STORED: WASTE OIL/USED MOTOR OIL

TANK CAPACITY: 1000 GALLONS
MATERIAL CODE:
TANK LEAK DETECTION: UNKNOWN
FED REGULATED: N

PIPE LEAK DETECTION: UNKNOWN
PIPE ABOVE/BELOW: BELOWGROUND
OVERFILL PROTECTION: UNKNOWN

ON AQUIFER: N
NEAR PRIVATE WATER: Y
NEAR PUBLIC WATER: Y
NEARBY WATER OTHER OWNER: Y

TANK ID: 2
TANK STATUS: REMOVED
TANK STATUS DATE: 6/1/1980
TANK INSTALLED DATE: 9/1/1965
PRODUCT STORED: UNLEADED GASOLINE

TANK CAPACITY: 4000 GALLONS
MATERIAL CODE:
TANK LEAK DETECTION: UNKNOWN
FED REGULATED: Y

PIPE LEAK DETECTION: UNKNOWN
PIPE ABOVE/BELOW: BELOWGROUND
OVERFILL PROTECTION: UNKNOWN

ON AQUIFER: N
NEAR PRIVATE WATER: Y

- Continued on next page -

**Environmental FirstSearch
Site Detail Report**

Target Property: SACO ME 04072

JOB: NE RAILS TRL

UST

SEARCH ID: 30 **DIST/DIR:** 0.20 NW **ELEVATION:** 79 **MAP ID:** 16

NAME: CLAIR VOLKSWAGON
ADDRESS: 754 PORTLAND RD
SACO ME

REV: 4/1/09
ID1: 09098
ID2: 9098
STATUS: REMOVED
PHONE:

CONTACT:
SOURCE: ME DEP

NEAR PUBLIC WATER: Y
NEARBY WATER OTHER OWNER: Y

TANK ID: 3
TANK STATUS: REMOVED
TANK STATUS DATE: 4/1/1992
TANK INSTALLED DATE: 9/1/1965
PRODUCT STORED: 2 FUEL OIL

TANK CAPACITY: 5000 GALLONS
MATERIAL CODE:
TANK LEAK DETECTION: UNKNOWN
FED REGULATED: N

PIPE LEAK DETECTION: UNKNOWN
PIPE ABOVE/BELOW: BELOWGROUND
OVERFILL PROTECTION: UNKNOWN

ON AQUIFER: N
NEAR PRIVATE WATER: Y
NEAR PUBLIC WATER: Y
NEARBY WATER OTHER OWNER: Y

**Environmental FirstSearch
Site Detail Report**

Target Property: SACO ME 04072

JOB: NE RAILS TRL

RCRAGN

SEARCH ID: 4 **DIST/DIR:** 0.20 NW **ELEVATION:** 79 **MAP ID:** 16

NAME: CLAIR VOLKSWAGEN MAZDA
ADDRESS: 754 PORTLAND RD
SACO ME 04072
YORK
CONTACT: NORM MACKENZIE
SOURCE: EPA

REV: 5/13/09
ID1: MED985471937
ID2:
STATUS: SGN
PHONE: 2072832900

CT MANIFEST INFORMATION

<u>MANIFEST ID</u>	<u>SHIPPED</u>	<u>TSD ID</u>	<u>TRANS ID</u>	<u>QTY</u>	<u>MATERIAL</u>
CTF1085328	04/16/2003	CTD021816889	CTD021816889	0016 G	PETROLEUM DISTILLATES NOS
CTF1092077	07/02/2003	CTD021816889	CTD021816889	0016 G	PETROLEUM DISTILLATES, N.O.S. OR PETROLEUM PRODUCTS, N.O.S.
CTF1139005	08/15/2003	CTD021816889	CTD021816889	0008 G	PETROLEUM DISTILLATES NOS
CTF1136821	09/23/2003	CTD021816889	CTD021816889	0016 G	PETROLEUM DISTILLATES NOS
CTF1091272	12/31/2003	CTD021816889	CTD021816889	0016 G	PETROLEUM DISTILLATES, N.O.S. OR PETROLEUM PRODUCTS, N.O.S.
CTF1060137	03/16/2004	CTD021816889	CTD021816889	0016 G	PETROLEUM DISTILLATES, N.O.S. OR PETROLEUM PRODUCTS, N.O.S.
CTF1056827	06/02/2004	CTD021816889	CTD021816889	0016 G	PETROLEUM DISTILLATES, N.O.S. OR PETROLEUM PRODUCTS, N.O.S.
CTF1052168	08/25/2004	CTD021816889	CTD021816889	0013 G	PETROLEUM DISTILLATES, N.O.S. OR PETROLEUM PRODUCTS, N.O.S.
CTF1168300	11/17/2004	CTD021816889	CTD021816889	0016 G	PETROLEUM DISTILLATES, N.O.S. OR PETROLEUM PRODUCTS, N.O.S.
CTF1226499	02/12/2005	CTD021816889	CTD021816889	0016 G	PETROLEUM DISTILLATES, N.O.S. OR PETROLEUM PRODUCTS, N.O.S.
CTF1167915	08/25/2005	CTD021816889	CTD021816889	0016 G	PETROLEUM DISTILLATES, N.O.S. OR PETROLEUM PRODUCTS, N.O.S.

**Environmental FirstSearch
Site Detail Report**

Target Property: SACO ME 04072

JOB: NE RAILS TRL

LUST

SEARCH ID: 42 **DIST/DIR:** 0.21 SE **ELEVATION:** 71 **MAP ID:** 17

NAME: LORRAINE LANE
ADDRESS: 11 STUART ST
SACO ME

REV: 5/16/09
ID1: P-337-2004
ID2: P-337-2004
STATUS:
PHONE:

CONTACT:
SOURCE: ME DEP

SITE INFORMATION

SPILL DATE:
REPORT DATE: 04/18/2004
SPILL TYPE: OIL INCIDENT
SPILL OFFICE: PORTLAND
DESCRIPTION:

PRODUCT SPILLED: 2 FUEL OIL
PRODUCT AMOUNT: 100 GALS.
AMOUNT QUALIFIER: ESTIMATE

FURTHER RESPONSE: FALSE
NUM WELLS IMPACTED: 0
NUM WELLS AT RISK: 0
DTREE COMPLETED: FALSE

DTREE DATE:
DTREE VALUE:
DISPOSAL INFO: CONTAMINATED SOIL TO CRS, MATERIALS TO MMWAC.
REPORTER TYPE: CONTRACTOR/CONSULTANT
DETECTION METHOD: ODOR/VAPOR/MIST
LOCATION: RESIDENTIAL - SINGLE FAMILY
SOURCE: STORAGE UNIT - ABOVEGROUND STORAGE TANK
SPILL CAUSE: CORROSION - TANK

TANK INFORMATION

TYPE TANK INVOLVED: ABOVE GROUND TANK(S) INVOLVED
TANK REMOVED: FALSE
REGISTERED UST: FALSE
TANK SITE NUMBER:
TANK NUMBER:
AST INSIDE: TRUE

**Environmental FirstSearch
Site Detail Report**

Target Property: SACO ME 04072

JOB: NE RAILS TRL

UST

SEARCH ID: 19 **DIST/DIR:** 0.22 SW **ELEVATION:** 72 **MAP ID:** 18

NAME: 4 WESTWARD LANE
ADDRESS: 4 WESTWARD LN
SACO ME

REV: 4/1/09
ID1: 18215
ID2: 18215
STATUS: REMOVED
PHONE:

CONTACT:
SOURCE: ME DEP

SITE INFORMATION

OWNER INFORMATION

OWNER NAME: SBM CORP
OWNER ADDRESS: 252 MAIN ST
SACO ME 4072
OWNER PHONE:

TOTAL NUMBER OF TANKS: 1

TANK ID: 1
TANK STATUS: REMOVED
TANK STATUS DATE: 5/1/1992
TANK INSTALLED DATE: 10/1/1969
PRODUCT STORED: 2 FUEL OIL

TANK CAPACITY: 500 GALLONS
MATERIAL CODE:
TANK LEAK DETECTION: UNKNOWN
FED REGULATED: N

PIPE LEAK DETECTION: UNKNOWN
PIPE ABOVE/BELOW: BELOWGROUND
OVERFILL PROTECTION: UNKNOWN

ON AQUIFER: N
NEAR PRIVATE WATER: N
NEAR PUBLIC WATER: N
NEARBY WATER OTHER OWNER: N

**Environmental FirstSearch
Site Detail Report**

Target Property: SACO ME 04072

JOB: NE RAILS TRL

LUST

SEARCH ID: 53 **DIST/DIR:** 0.23 NW **ELEVATION:** 80 **MAP ID:** 19

NAME: FUNTOWN/SPLASH TOWN U.S.A.; AT THE GO-CART RIDE **REV:** 5/16/09
ADDRESS: 774 PORTLAND RD **ID1:** P63196
SACO ME **ID2:** P-631-1996
CONTACT: **STATUS:**
SOURCE: ME DEP **PHONE:**

SITE INFORMATION

SPILL DATE:
REPORT DATE: 09/25/1996
SPILL TYPE: OIL INCIDENT
SPILL OFFICE: PORTLAND
DESCRIPTION:

PRODUCT SPILLED: GASOLINE UNSPECIFIED
PRODUCT AMOUNT: 50 GALS.
AMOUNT QUALIFIER: ESTIMATE

FURTHER RESPONSE: FALSE
NUM WELLS IMPACTED: 0
NUM WELLS AT RISK: 0
DTREE COMPLETED: FALSE
DTREE DATE:
DTREE VALUE:

DISPOSAL INFO: CONTAMINATED WATER AND FREE PRODUCT REMOVED AND DISPOSED BY SUN
ENVIRONMENTAL, SO. PRTLD. IMPACTED SOIL TO COMMERCIAL PAV., SCARBOROUGH.
REPORTER TYPE: CONTRACTOR/CONSULTANT
DETECTION METHOD: VISUAL PRODUCT
LOCATION: BUSINESS - COMMERCIAL
SOURCE:
SPILL CAUSE: CORROSION - TANK

TANK INFORMATION

TYPE TANK INVOLVED: UNDERGROUND TANK(S) INVOLVED
TANK REMOVED: FALSE
REGISTERED UST: TRUE
TANK SITE NUMBER: 12291
TANK NUMBER:
AST INSIDE: FALSE

**Environmental FirstSearch
Site Detail Report**

Target Property: SACO ME 04072

JOB: NE RAILS TRL

UST

SEARCH ID: 31 **DIST/DIR:** 0.23 NW **ELEVATION:** 80 **MAP ID:** 19

NAME: FUNTOWN USA	REV: 4/1/09
ADDRESS: 774 PORTLAND RD	ID1: 12291
SACO ME	ID2: 12291
CONTACT:	STATUS: REMOVED
SOURCE: ME DEP	PHONE:

SITE INFORMATION

OWNER INFORMATION

OWNER NAME: CORMIER LAND CO
OWNER ADDRESS: 774 PORTLAND RD
 SACO ME 4072
OWNER PHONE:

TOTAL NUMBER OF TANKS: 2

TANK ID: 1
TANK STATUS: REMOVED
TANK STATUS DATE: 12/1/1991
TANK INSTALLED DATE: 5/1/1977
PRODUCT STORED: REGULAR GASOLINE

TANK CAPACITY: 3000 GALLONS
MATERIAL CODE:
TANK LEAK DETECTION: UNKNOWN
FED REGULATED: Y

PIPE LEAK DETECTION: UNKNOWN
PIPE ABOVE/BELOW: BELOWGROUND
OVERFILL PROTECTION: UNKNOWN

ON AQUIFER: N
NEAR PRIVATE WATER: N
NEAR PUBLIC WATER: N
NEARBY WATER OTHER OWNER: N

TANK ID: 2
TANK STATUS: REMOVED
TANK STATUS DATE: 10/11/1996
TANK INSTALLED DATE: 10/1/1969
PRODUCT STORED: UNLEADED GASOLINE

TANK CAPACITY: 300 GALLONS
MATERIAL CODE:
TANK LEAK DETECTION: UNKNOWN
FED REGULATED: Y

PIPE LEAK DETECTION: UNKNOWN
PIPE ABOVE/BELOW: BELOWGROUND
OVERFILL PROTECTION: UNKNOWN

ON AQUIFER: N
NEAR PRIVATE WATER: N

- Continued on next page -

**Environmental FirstSearch
Site Detail Report**

Target Property: SACO ME 04072

JOB: NE RAILS TRL

UST

SEARCH ID: 31 **DIST/DIR:** 0.23 NW **ELEVATION:** 80 **MAP ID:** 19

NAME: FUNTOWN USA
ADDRESS: 774 PORTLAND RD
SACO ME

REV: 4/1/09
ID1: 12291
ID2: 12291
STATUS: REMOVED
PHONE:

CONTACT:
SOURCE: ME DEP

NEAR PUBLIC WATER: N
NEARBY WATER OTHER OWNER: N

**Environmental FirstSearch
Site Detail Report**

Target Property: SACO ME 04072

JOB: NE RAILS TRL

LUST

SEARCH ID: 54 **DIST/DIR:** 0.23 NW **ELEVATION:** 82 **MAP ID:** 20

NAME: CARPET TOWN
ADDRESS: ROUTE 1
SACO ME

REV: 5/16/09
ID1: P16295
ID2: P-162-1995
STATUS:
PHONE:

CONTACT:
SOURCE: ME DEP

SITE INFORMATION

SPILL DATE: 03/22/1995
REPORT DATE: 03/22/1995
SPILL TYPE: OIL INCIDENT
SPILL OFFICE: PORTLAND
DESCRIPTION:

PRODUCT SPILLED: 2 FUEL OIL
PRODUCT AMOUNT: 10 GALS.
AMOUNT QUALIFIER: ESTIMATE

FURTHER RESPONSE: FALSE
NUM WELLS IMPACTED: 0
NUM WELLS AT RISK: 0
DTREE COMPLETED: FALSE

DTREE DATE:
DTREE VALUE:
DISPOSAL INFO: VIA THOMAS OIL COMPANY.
REPORTER TYPE: CONTRACTOR/CONSULTANT
DETECTION METHOD: OTHER
LOCATION: BUSINESS - COMMERCIAL
SOURCE:
SPILL CAUSE: ACCIDENT - PHYSICAL BREAKAGE

TANK INFORMATION

TYPE TANK INVOLVED: ABOVE GROUND TANK(S) INVOLVED
TANK REMOVED: FALSE
REGISTERED UST: FALSE
TANK SITE NUMBER:
TANK NUMBER:
AST INSIDE: FALSE

**Environmental FirstSearch
Site Detail Report**

Target Property: SACO ME 04072

JOB: NE RAILS TRL

LUST

SEARCH ID: 55 **DIST/DIR:** 0.25 NW **ELEVATION:** 80 **MAP ID:** 21

NAME: ELKS LODGE 1597
ADDRESS: RT. 1, BOX 1597 PORTLAND
SACO ME

REV: 5/16/09
ID1: P2898
ID2: P-28-1998
STATUS:
PHONE:

CONTACT:
SOURCE: ME DEP

SITE INFORMATION

SPILL DATE:
REPORT DATE: 01/21/1998
SPILL TYPE: NON-OIL, NON-HAZARDOUS INCIDENT
SPILL OFFICE: PORTLAND
DESCRIPTION:

PRODUCT SPILLED: NONE
PRODUCT AMOUNT:
AMOUNT QUALIFIER:

FURTHER RESPONSE: FALSE
NUM WELLS IMPACTED: 0
NUM WELLS AT RISK: 0
DTREE COMPLETED: FALSE

DTREE DATE:
DTREE VALUE:
DISPOSAL INFO: NONE AT PRESENT.
REPORTER TYPE: DEP PERSONNEL
DETECTION METHOD: TANK AND/OR PIPING REMOVAL
LOCATION: OTHER - SPECIFIED IN REPORT
SOURCE:
SPILL CAUSE: OTHER - NO CAUSE

TANK INFORMATION

TYPE TANK INVOLVED: UNDERGROUND TANK(S) INVOLVED
TANK REMOVED: FALSE
REGISTERED UST: FALSE
TANK SITE NUMBER:
TANK NUMBER:
AST INSIDE: FALSE

*Environmental FirstSearch
Site Detail Report*

Target Property: SACO ME 04072

JOB: NE RAILS TRL

UST

SEARCH ID: 29 **DIST/DIR:** 0.25 NW **ELEVATION:** 80 **MAP ID:** 21

NAME: BPO ELKS 1597
ADDRESS: RT 1 PORTLAND RD
SACO ME

REV: 4/1/09
ID1: 09902
ID2: 9902
STATUS: REMOVED
PHONE:

CONTACT:
SOURCE: ME DEP

SITE INFORMATION

OWNER INFORMATION

OWNER NAME: BPO ELKS 1597
OWNER ADDRESS: PO BOX 185
SACO ME 4072
OWNER PHONE:

TOTAL NUMBER OF TANKS: 1

TANK ID: 1
TANK STATUS: REMOVED
TANK STATUS DATE: 10/4/1997
TANK INSTALLED DATE: 11/1/1983
PRODUCT STORED: 2 FUEL OIL

TANK CAPACITY: 2000 GALLONS
MATERIAL CODE:
TANK LEAK DETECTION: UNKNOWN
FED REGULATED: N

PIPE LEAK DETECTION: UNKNOWN
PIPE ABOVE/BELOW: BELOWGROUND
OVERFILL PROTECTION: UNKNOWN

ON AQUIFER: N
NEAR PRIVATE WATER: N
NEAR PUBLIC WATER: N
NEARBY WATER OTHER OWNER: N

**Environmental FirstSearch
Site Detail Report**

Target Property: SACO ME 04072

JOB: NE RAILS TRL

SWL

SEARCH ID: 89 **DIST/DIR:** NON GC **ELEVATION:** **MAP ID:**

NAME: SD WARREN CO	REV: 5/2/05
ADDRESS: UNKNOWN	ID1: S-006986
SACO ME	ID2:
CONTACT:	STATUS: LICENSED
SOURCE: ME DEP	PHONE:

DEP NUMBER: S-006986-SK-A-N
ATS ID: 19642
FACILITY NAME: SD WARREN CO
FACILITY STATUS: COMPLETED
FACILITY TYPE:
WASTE TYPE:

FACILITY DESCRIPTION: SLDUGE UTILIZATION, DUPUIS SITE

MAILING INFORMATION:

89 CUMBERLAND STREET
WESTBROOK ME 04092

SWL

SEARCH ID: 97 **DIST/DIR:** NON GC **ELEVATION:** **MAP ID:**

NAME:	REV: 07/01/99
ADDRESS: UNKNOWN	ID1: 5349
OLD ORCHARD BEACH ME 04064	ID2:
CONTACT:	STATUS: CLOSED
SOURCE:	PHONE:

SITE TYPE: LANDFILL	SITE REVISION DATE: 05-08-95
ASSIGNMENT TYPE:	ASSIGNMENT DATE:
SIZE IN ACRES: <1AC	LINER?:
CLOSE DATE:	

OWNER: OLD ORCHARD BEACH	OWNER TYPE:
OWNER ADDRESS: PO BX O OLD ORC ST.	
OLD ORCHARD BEACH ME 04064	

OWNER CONTACT: **OWNER PHONE:**

OPERATOR: **OPERATOR TYPE:**
OPERATOR CONTACT: **OPERATOR PHONE:**

**Environmental FirstSearch
Site Detail Report**

Target Property: SACO ME 04072

JOB: NE RAILS TRL

SWL

SEARCH ID: 96 **DIST/DIR:** NON GC **ELEVATION:** **MAP ID:**

NAME:
ADDRESS: UNKNOWN
 OLD ORCHARD BEACH ME 04064

REV: 07/01/99
ID1: 4555-31200
ID2:
STATUS: CLOSED
PHONE:

CONTACT:
SOURCE:

SITE TYPE: LANDFILL **SITE REVISION DATE:** 05-08-95
ASSIGNMENT TYPE:
SIZE IN ACRES: 20 A **ASSIGNMENT DATE:**
CLOSE DATE: **LINER?:**

OWNER: OLD ORCHARD BEACH **OWNER TYPE:**
OWNER ADDRESS: PO BX O OLD ORC ST.
 OLD ORCHARD BEACH ME 04064

OWNER CONTACT: **OWNER PHONE:**

OPERATOR: **OPERATOR TYPE:**
OPERATOR CONTACT: **OPERATOR PHONE:**

SWL

SEARCH ID: 95 **DIST/DIR:** NON GC **ELEVATION:** **MAP ID:**

NAME:
ADDRESS: UNKNOWN
 SACO ME 04072

REV: 07/01/99
ID1: 5418
ID2:
STATUS: CLOSED-98/NPL
PHONE:

CONTACT:
SOURCE:

SITE TYPE: LANDFILL **SITE REVISION DATE:** 12-09-94
ASSIGNMENT TYPE:
SIZE IN ACRES: >10 **ASSIGNMENT DATE:**
CLOSE DATE: **LINER?:**

OWNER: SACO **OWNER TYPE:**
OWNER ADDRESS: 300 MAIN ST.
 SACO ME 04072

OWNER CONTACT: **OWNER PHONE:**

OPERATOR: **OPERATOR TYPE:**
OPERATOR CONTACT: **OPERATOR PHONE:**

**Environmental FirstSearch
Site Detail Report**

Target Property: SACO ME 04072

JOB: NE RAILS TRL

SWL

SEARCH ID: 94 **DIST/DIR:** NON GC **ELEVATION:** **MAP ID:**

NAME: SOUTH PORTLAND WWTP
ADDRESS: UNKNOWN
SACO ME

REV: 5/2/05
ID1: S-021822
ID2:
STATUS: LICENSED
PHONE: (207)767-7675

CONTACT:
SOURCE: ME DEP

DEP NUMBER: S-021822-SI-A-N
ATS ID: 30285
FACILITY NAME: SOUTH PORTLAND WWTP
FACILITY STATUS: COMPLETED
FACILITY TYPE:
WASTE TYPE:

FACILITY DESCRIPTION: LANDSPREAD MUNICIPAL SLUDGE/LEARY SITE

MAILING INFORMATION:

111 WATERMAN DRIVE
SOUTH PORTLAND ME 04106
(207)767-7675

SWL

SEARCH ID: 93 **DIST/DIR:** NON GC **ELEVATION:** **MAP ID:**

NAME: SD WARREN CO
ADDRESS: UNKNOWN
SACO ME

REV: 5/2/05
ID1: S-020083
ID2:
STATUS: LICENSED
PHONE: (207)856-6911

CONTACT:
SOURCE: ME DEP

DEP NUMBER: S-020083-SJ-A-N
ATS ID: 14326
FACILITY NAME: SD WARREN CO
FACILITY STATUS: COMPLETED
FACILITY TYPE:
WASTE TYPE:

FACILITY DESCRIPTION: LANDSPREAD WOODASH-HORTON

MAILING INFORMATION:

89 CUMBERLAND STREET
WESTBROOK ME 04092
(207)856-6911

**Environmental FirstSearch
Site Detail Report**

Target Property: SACO ME 04072

JOB: NE RAILS TRL

SWL

SEARCH ID: 92 **DIST/DIR:** NON GC **ELEVATION:** **MAP ID:**

NAME: SD WARREN CO
ADDRESS: UNKNOWN
SACO ME

REV: 5/2/05
ID1: S-007701
ID2:
STATUS: LICENSED
PHONE:

CONTACT:
SOURCE: ME DEP

DEP NUMBER: S-007701-SJ-A-N
ATS ID: 20520
FACILITY NAME: SD WARREN CO
FACILITY STATUS: COMPLETED
FACILITY TYPE:
WASTE TYPE:

FACILITY DESCRIPTION: LANDSPREAD BIOASH-LEARY

MAILING INFORMATION:

89 CUMBERLAND STREET
WESTBROOK ME 04092

SWL

SEARCH ID: 90 **DIST/DIR:** NON GC **ELEVATION:** **MAP ID:**

NAME: SD WARREN CO
ADDRESS: UNKNOWN
SACO ME

REV: 5/2/05
ID1: S-007184
ID2:
STATUS: LICENSED
PHONE:

CONTACT:
SOURCE: ME DEP

DEP NUMBER: S-007184-SK-A-N
ATS ID: 19877
FACILITY NAME: SD WARREN CO
FACILITY STATUS: COMPLETED
FACILITY TYPE:
WASTE TYPE:

FACILITY DESCRIPTION: SLUDGE UTILIZATION, FOGG SITE

MAILING INFORMATION:

89 CUMBERLAND STREET
WESTBROOK ME 04092

**Environmental FirstSearch
Site Detail Report**

Target Property: SACO ME 04072

JOB: NE RAILS TRL

LUST

SEARCH ID: 109 **DIST/DIR:** NON GC **ELEVATION:** **MAP ID:**

NAME: UN
ADDRESS: UNKNOWN
SACO ME

REV: 5/16/09
IDI: P-793-1989
ID2: P-793-1989
STATUS:
PHONE:

CONTACT:
SOURCE: ME DEP

SPILL DATE: 08/24/1989
REPORT DATE: 09/14/1989
SPILL TYPE: OIL INCIDENT
SPILL OFFICE: PORTLAND
DESCRIPTION

PRODUCT SPILLED: GASOLINE UNSPECIFIED
PRODUCT AMOUNT: 5 GALS.
AMOUNT QUALIFIER: ESTIMATE

FURTHER RESPONSE: FALSE
NUM WELLS IMPACTED: 0
NUM WELLS AT RISK: 0
DTREE COMPLETED: FALSE

DTREE DATE:
DTREE VALUE:
DISPOSAL INFO: LANDSPREAD ON SITE
REPORTER TYPE: CONTRACTOR/CONSULTANT
DETECTION METHOD: TANK AND/OR PIPING REMOVAL
LOCATION: BUSINESS - INDUSTRIAL
SOURCE:
SPILL CAUSE: CORROSION - TANK

TANK INFORMATION

TYPE TANK INVOLVED: UNDERGROUND TANK(S) INVOLVED
TANK REMOVED: FALSE
REGISTERED UST: TRUE
TANK SITE NUMBER: 10029
TANK NUMBER:
AST INSIDE: FALSE

**Environmental FirstSearch
Site Detail Report**

Target Property: SACO ME 04072

JOB: NE RAILS TRL

SWL

SEARCH ID: 88	DIST/DIR: NON GC	ELEVATION:	MAP ID:
----------------------	-------------------------	-------------------	----------------

NAME: SD WARREN CO ADDRESS: UNKNOWN SACO ME	REV: 5/2/05 ID1: S-006550 ID2: STATUS: LICENSED PHONE:
CONTACT: SOURCE: ME DEP	

DEP NUMBER:	S-006550-SK-A-N
ATS ID:	19202
FACILITY NAME:	SD WARREN CO
FACILITY STATUS:	COMPLETED
FACILITY TYPE:	
WASTE TYPE:	

FACILITY DESCRIPTION: SLUDGE FAC., LEARY SITE

MAILING INFORMATION:

89 CUMBERLAND STREET
WESTBROOK ME 04092

DEP NUMBER:	S-006550-SK-A-N
ATS ID:	20494
FACILITY NAME:	SD WARREN CO
FACILITY STATUS:	COMPLETED
FACILITY TYPE:	
WASTE TYPE:	

FACILITY DESCRIPTION: LANDSPREAD WOODASH-DUPUIS

MAILING INFORMATION:

89 CUMBERLAND STREET
WESTBROOK ME 04092

**Environmental FirstSearch
Site Detail Report**

Target Property: SACO ME 04072

JOB: NE RAILS TRL

SWL

SEARCH ID: 87 **DIST/DIR:** NON GC **ELEVATION:** **MAP ID:**

NAME: SD WARREN CO
ADDRESS: UNKNOWN
SACO ME

REV: 5/2/05
ID1: S-006086
ID2:
STATUS: LICENSED
PHONE:

CONTACT:
SOURCE: ME DEP

DEP NUMBER: S-006086-SK-A-N
ATS ID: 18701
FACILITY NAME: SD WARREN CO
FACILITY STATUS: COMPLETED
FACILITY TYPE:
WASTE TYPE:

FACILITY DESCRIPTION: SLUDGE-RCS-BIDDEFORD SACO COUNTRY CLUB

MAILING INFORMATION:

89 CUMBERLAND STREET
WESTBROOK ME 04092

SWL

SEARCH ID: 86 **DIST/DIR:** NON GC **ELEVATION:** **MAP ID:**

NAME: SD WARREN CO
ADDRESS: UNKNOWN
SACO ME

REV: 5/2/05
ID1: S-005650
ID2:
STATUS: LICENSED
PHONE:

CONTACT:
SOURCE: ME DEP

DEP NUMBER: S-005650-SK-A-N
ATS ID: 18575
FACILITY NAME: SD WARREN CO
FACILITY STATUS: COMPLETED
FACILITY TYPE:
WASTE TYPE:

FACILITY DESCRIPTION: SLUDGE UTILIZATION, LEARY SITE

MAILING INFORMATION:

89 CUMBERLAND STREET
WESTBROOK ME 04092

**Environmental FirstSearch
Site Detail Report**

Target Property: SACO ME 04072

JOB: NE RAILS TRL

SWL

SEARCH ID: 85 **DIST/DIR:** NON GC **ELEVATION:** **MAP ID:**

NAME: SACO, CITY OF
ADDRESS: UNKNOWN
SACO ME

REV: 5/2/05
ID1: S-020720
ID2:
STATUS: LICENSED
PHONE: (207)284-6641

CONTACT:
SOURCE: ME DEP

DEP NUMBER: S-020720-WH-B-C
ATS ID: 48702
FACILITY NAME: SACO, CITY OF
FACILITY STATUS: OVERDUE
FACILITY TYPE:
WASTE TYPE:

FACILITY DESCRIPTION: SOLID WASTE LIC CONDITION

MAILING INFORMATION:

300 MAIN STREET
SACO ME 04072
(207)282-4191

DEP NUMBER: S-020720-WH-A-N
ATS ID: 15078
FACILITY NAME: SACO, CITY OF
FACILITY STATUS: COMPLETED
FACILITY TYPE:
WASTE TYPE:

FACILITY DESCRIPTION: TRANSFER STATION

MAILING INFORMATION:

300 MAIN STREET
SACO ME 04072-1583
(207)282-3487

DEP NUMBER: S-020720-WH-C-M
ATS ID: 49997
FACILITY NAME: SACO, CITY OF
FACILITY STATUS: COMPLETED
FACILITY TYPE:
WASTE TYPE:

FACILITY DESCRIPTION: MINOR REVISION TO TRANSFER SITE OPERATIONS TO ADD RECYCLE CONTAIN

MAILING INFORMATION:

300 MAIN STREET
SACO ME 04072
(207)284-6641

**Environmental FirstSearch
Site Detail Report**

Target Property: SACO ME 04072

JOB: NE RAILS TRL

SWL

SEARCH ID: 91 **DIST/DIR:** NON GC **ELEVATION:** **MAP ID:**

NAME: SD WARREN CO
ADDRESS: UNKNOWN
SACO ME

REV: 5/2/05
ID1: S-007479
ID2:
STATUS: LICENSED
PHONE:

CONTACT:
SOURCE: ME DEP

DEP NUMBER: S-007479-SK-A-N
ATS ID: 20222
FACILITY NAME: SD WARREN CO
FACILITY STATUS: COMPLETED
FACILITY TYPE:
WASTE TYPE:

FACILITY DESCRIPTION: SLDUGE UTILIZATION, LIBBY SITE

MAILING INFORMATION:

89 CUMBERLAND STREET
WESTBROOK ME 04092

**Environmental FirstSearch
Site Detail Report**

Target Property: SACO ME 04072

JOB: NE RAILS TRL

LUST

SEARCH ID: 115 **DIST/DIR:** NON GC **ELEVATION:** **MAP ID:**

NAME: FORMER CJS BAR	REV: 5/16/09
ADDRESS: VETERANS SQ	ID1: P-1166-2004
OLD ORCHARD BEACH ME	ID2: P-1166-2004
CONTACT:	STATUS:
SOURCE: ME DEP	PHONE:

SITE INFORMATION

SPILL DATE:
REPORT DATE: 04/26/2004
SPILL TYPE: OIL INCIDENT
SPILL OFFICE: PORTLAND
DESCRIPTION

PRODUCT SPILLED: NONE
PRODUCT AMOUNT: 0 GALS.
AMOUNT QUALIFIER: ESTIMATE

FURTHER RESPONSE: FALSE
NUM WELLS IMPACTED: 0
NUM WELLS AT RISK: 0
DTREE COMPLETED: FALSE

DTREE DATE:
DTREE VALUE:
DISPOSAL INFO: N/A
REPORTER TYPE: CONTRACTOR/CONSULTANT
DETECTION METHOD: TANK AND/OR PIPING REMOVAL
LOCATION: BUSINESS - COMMERCIAL
SOURCE: NO SOURCE
SPILL CAUSE: OTHER - NO CAUSE

TANK INFORMATION

TYPE TANK INVOLVED: UNDERGROUND TANK(S) INVOLVED
TANK REMOVED: TRUE
REGISTERED UST: TRUE
TANK SITE NUMBER: 20865
TANK NUMBER:
AST INSIDE: FALSE

**Environmental FirstSearch
Site Detail Report**

Target Property: SACO ME 04072

JOB: NE RAILS TRL

TRIBALLAND

SEARCH ID: 123	DIST/DIR: NON GC	ELEVATION:	MAP ID:
NAME: BUREAU OF INDIAN AFFAIRS CONTACT INFORMATION		REV: 01/15/08	
ADDRESS: UNKNOWN ME 04072 YORK		ID1: BIA-04072	
CONTACT:		ID2:	
SOURCE: BIA		STATUS:	
		PHONE:	

BUREAU OF INDIAN AFFAIRS CONTACT INFORMATION

OFFICE:	Eastern Regional Office
CONTACT:	FRANKLIN KEEL, REGIONAL DIRECTOR
ADDRESS:	545 MARRIOTT DR, SUITE 700 Nashville TN 37214
PHONE:	Phone: 615-564-6700
FAX:	Fax: 615-564-6701

The Native American Consultation Database (NACD) is a tool for identifying consultation contacts for Indian tribes, Alaska Native villages and corporations, and Native Hawaiian organizations. The database is not a comprehensive source of information, but it does provide a starting point for the consultation process by identifying tribal leaders and NAGPRA contacts. This database can be accessed online at the following web address <http://home.nps.gov/nacd/>

**Environmental FirstSearch
Site Detail Report**

Target Property: SACO ME 04072

JOB: NE RAILS TRL

LUST

SEARCH ID: 122 **DIST/DIR:** NON GC **ELEVATION:** **MAP ID:**

NAME: US POST OFFICE, HILF PROPERTY
ADDRESS: UNKNOWN
OLD ORCHARD BEACH ME

REV: 5/16/09
ID1: P-199-1983
ID2: P-199-1983
STATUS:
PHONE:

CONTACT:
SOURCE: ME DEP

SPILL DATE:
REPORT DATE: 10/20/1983
SPILL TYPE: OIL INCIDENT
SPILL OFFICE: PORTLAND
DESCRIPTION

PRODUCT SPILLED: DIESEL
PRODUCT AMOUNT: 900 GALS.
AMOUNT QUALIFIER: ACTUAL

FURTHER RESPONSE: FALSE
NUM WELLS IMPACTED: 0
NUM WELLS AT RISK: 0
DTREE COMPLETED: FALSE

DTREE DATE:
DTREE VALUE:
DISPOSAL INFO:
REPORTER TYPE: SUBJECT/SPILLER
DETECTION METHOD: OTHER
LOCATION: RESIDENTIAL - SINGLE FAMILY
SOURCE:
SPILL CAUSE: CORROSION - TANK

TANK INFORMATION

TYPE TANK INVOLVED: UNDERGROUND TANK(S) INVOLVED
TANK REMOVED: FALSE
REGISTERED UST: FALSE
TANK SITE NUMBER:
TANK NUMBER:
AST INSIDE: FALSE

**Environmental FirstSearch
Site Detail Report**

Target Property: SACO ME 04072

JOB: NE RAILS TRL

LUST

SEARCH ID: 121 **DIST/DIR:** NON GC **ELEVATION:** **MAP ID:**

NAME: RODNEY FRENNETTE	REV: 5/16/09
ADDRESS: POND VIEW RD	ID1: P-887-2000
OLD ORCHARD BEACH ME	ID2: P-887-2000
CONTACT:	STATUS:
SOURCE: ME DEP	PHONE:

SITE INFORMATION

SPILL DATE:
REPORT DATE: 01/29/2000
SPILL TYPE: NON-OIL, NON-HAZARDOUS INCIDENT
SPILL OFFICE: PORTLAND
DESCRIPTION:

PRODUCT SPILLED: NONE
PRODUCT AMOUNT:
AMOUNT QUALIFIER:

FURTHER RESPONSE: FALSE
NUM WELLS IMPACTED: 0
NUM WELLS AT RISK: 0
DTREE COMPLETED: FALSE

DTREE DATE:
DTREE VALUE:
DISPOSAL INFO:
REPORTER TYPE: CITIZEN COMPLAINT
DETECTION METHOD: VISUAL PRODUCT
LOCATION: BUSINESS - COMMERCIAL
SOURCE: NO SOURCE
SPILL CAUSE: OTHER - NO CAUSE

TANK INFORMATION

TYPE TANK INVOLVED: ABOVE GROUND TANK(S) INVOLVED
TANK REMOVED: FALSE
REGISTERED UST: TRUE
TANK SITE NUMBER:
TANK NUMBER:
AST INSIDE: FALSE

**Environmental FirstSearch
Site Detail Report**

Target Property: SACO ME 04072

JOB: NE RAILS TRL

LUST

SEARCH ID: 120 **DIST/DIR:** NON GC **ELEVATION:** **MAP ID:**

NAME: ON TOWN LINE
ADDRESS: RT 5 SEASIDE AVE
OLD ORCHARD BEACH ME

REV: 5/16/09
ID1: P40996
ID2: P-409-1996
STATUS:
PHONE:

CONTACT:
SOURCE: ME DEP

SITE INFORMATION

SPILL DATE: 07/11/1996
REPORT DATE: 07/11/1996
SPILL TYPE: OIL INCIDENT
SPILL OFFICE: PORTLAND
DESCRIPTION

PRODUCT SPILLED: 2 FUEL OIL
PRODUCT AMOUNT: 5 GALS.
AMOUNT QUALIFIER: ESTIMATE

FURTHER RESPONSE: FALSE
NUM WELLS IMPACTED:
NUM WELLS AT RISK:
DTREE COMPLETED: FALSE
DTREE DATE:
DTREE VALUE:
DISPOSAL INFO:
REPORTER TYPE: SUBJECT/SPILLER
DETECTION METHOD: OTHER
LOCATION: TRANSPORTATION - ROAD
SOURCE:
SPILL CAUSE: ACCIDENT - HUMAN ERROR

TANK INFORMATION

TYPE TANK INVOLVED: ABOVE GROUND TANK(S) INVOLVED
TANK REMOVED: FALSE
REGISTERED UST: FALSE
TANK SITE NUMBER:
TANK NUMBER:
AST INSIDE: FALSE

**Environmental FirstSearch
Site Detail Report**

Target Property: SACO ME 04072

JOB: NE RAILS TRL

LUST

SEARCH ID: 119 **DIST/DIR:** NON GC **ELEVATION:** **MAP ID:**

NAME: MURPHY S GARAGE GAS STA.
ADDRESS: SACO AVE
 OLD ORCHARD BEACH ME

REV: 5/16/09
ID1: P-71-1987
ID2: P-71-1987

STATUS:
PHONE:

CONTACT:
SOURCE: ME DEP

SPILL DATE:
REPORT DATE: 03/22/1987
SPILL TYPE: NON-OIL, NON-HAZARDOUS INCIDENT
SPILL OFFICE: PORTLAND
DESCRIPTION

PRODUCT SPILLED: NONE
PRODUCT AMOUNT: 0 GALS.
AMOUNT QUALIFIER: ACTUAL

FURTHER RESPONSE: FALSE
NUM WELLS IMPACTED: 0
NUM WELLS AT RISK: 0
DTREE COMPLETED: FALSE

DTREE DATE:
DTREE VALUE:
DISPOSAL INFO:
REPORTER TYPE: SUBJECT/SPILLER
DETECTION METHOD: TANK AND/OR PIPING REMOVAL
LOCATION: TERMINAL - SERVICE STATION
SOURCE:
SPILL CAUSE: OTHER - NO CAUSE

TANK INFORMATION

TYPE TANK INVOLVED: UNDERGROUND TANK(S) INVOLVED
TANK REMOVED: FALSE
REGISTERED UST: FALSE
TANK SITE NUMBER:
TANK NUMBER:
AST INSIDE: FALSE

**Environmental FirstSearch
Site Detail Report**

Target Property:

SACO ME 04072

JOB: NE RAILS TRL

LUST

SEARCH ID: 118 **DIST/DIR:** NON GC **ELEVATION:** **MAP ID:**

NAME: MISSY DUNNELS
ADDRESS: 1 MAPLE ST
 OLD ORCHARD BEACH ME

REV: 5/16/09
ID1: P-1062-2003
ID2: P-1062-2003
STATUS:
PHONE:

CONTACT:
SOURCE: ME DEP

SITE INFORMATION

SPILL DATE:
REPORT DATE: 12/18/2003
SPILL TYPE: OIL INCIDENT
SPILL OFFICE: PORTLAND
DESCRIPTION:

PRODUCT SPILLED: 1 FUEL OIL - KEROSENE
PRODUCT AMOUNT: 40 GALS.
AMOUNT QUALIFIER: ESTIMATE

FURTHER RESPONSE: FALSE
NUM WELLS IMPACTED: 0
NUM WELLS AT RISK: 0
DTREE COMPLETED: FALSE

DTREE DATE:
DTREE VALUE:
DISPOSAL INFO: CONTAMINATED SOIL: TO COMMERCIAL PAVING, SCARBOROUGH.
REPORTER TYPE: CONTRACTOR/CONSULTANT
DETECTION METHOD: VISUAL PRODUCT
LOCATION: RESIDENTIAL - SINGLE FAMILY
SOURCE: STORAGE UNIT - ABOVEGROUND STORAGE TANK
SPILL CAUSE: CORROSION - TANK

TANK INFORMATION

TYPE TANK INVOLVED: ABOVE GROUND TANK(S) INVOLVED
TANK REMOVED: FALSE
REGISTERED UST: FALSE
TANK SITE NUMBER:
TANK NUMBER:
AST INSIDE: FALSE

**Environmental FirstSearch
Site Detail Report**

Target Property: SACO ME 04072

JOB: NE RAILS TRL

LUST

SEARCH ID: 107 **DIST/DIR:** NON GC **ELEVATION:** **MAP ID:**

NAME: SACO FIRE STA.	REV: 5/16/09
ADDRESS: THORNTON AVE	ID1: P-266-1986
SACO ME	ID2: P-266-1986
CONTACT:	STATUS:
SOURCE: ME DEP	PHONE:

SPILL DATE:
REPORT DATE: 08/05/1986
SPILL TYPE: OIL INCIDENT
SPILL OFFICE: PORTLAND
DESCRIPTION

PRODUCT SPILLED: GASOLINE UNSPECIFIED
PRODUCT AMOUNT: UNKNOWN
AMOUNT QUALIFIER: UNKNOWN

FURTHER RESPONSE: FALSE
NUM WELLS IMPACTED: 0
NUM WELLS AT RISK: 0
DTREE COMPLETED: FALSE

DTREE DATE:
DTREE VALUE:
DISPOSAL INFO:
REPORTER TYPE: SUBJECT/SPILLER
DETECTION METHOD: TANK AND/OR PIPING REMOVAL
LOCATION: GOVERNMENT, MUNICIPAL OR RELIGIOUS FACILITY
SOURCE:
SPILL CAUSE: CORROSION - TANK

TANK INFORMATION

TYPE TANK INVOLVED: UNDERGROUND TANK(S) INVOLVED
TANK REMOVED: FALSE
REGISTERED UST: FALSE
TANK SITE NUMBER:
TANK NUMBER:
AST INSIDE: FALSE

**Environmental FirstSearch
Site Detail Report**

Target Property: SACO ME 04072

JOB: NE RAILS TRL

LUST

SEARCH ID: 108 **DIST/DIR:** NON GC **ELEVATION:** **MAP ID:**

NAME: SACO TANNING CO.
ADDRESS: SACO RIVER
SACO ME

REV: 5/16/09
ID1: P-27-1979
ID2: P-27-1979

CONTACT:
SOURCE: ME DEP

STATUS:
PHONE:

SPILL DATE: 02/08/1979
REPORT DATE: 02/08/1979
SPILL TYPE: OIL INCIDENT
SPILL OFFICE: PORTLAND
DESCRIPTION

PRODUCT SPILLED: 6 FUEL OIL
PRODUCT AMOUNT: 500 GALS.
AMOUNT QUALIFIER: ESTIMATE

FURTHER RESPONSE: FALSE
NUM WELLS IMPACTED:
NUM WELLS AT RISK:
DTREE COMPLETED: FALSE

DTREE DATE:
DTREE VALUE:
DISPOSAL INFO:
REPORTER TYPE: SUBJECT/SPILLER
DETECTION METHOD: VISUAL PRODUCT
LOCATION: BUSINESS - INDUSTRIAL
SOURCE:
SPILL CAUSE: CORROSION - TANK

TANK INFORMATION

TYPE TANK INVOLVED: UNDERGROUND TANK(S) INVOLVED
TANK REMOVED: FALSE
REGISTERED UST: FALSE
TANK SITE NUMBER:
TANK NUMBER:
AST INSIDE: FALSE

**Environmental FirstSearch
Site Detail Report**

Target Property: SACO ME 04072

JOB: NE RAILS TRL

LUST

SEARCH ID: 114 **DIST/DIR:** NON GC **ELEVATION:** **MAP ID:**

NAME: ELENCRA SMITH - TENANT
ADDRESS: 31 WINNOA
 OLD ORCHARD BEACH ME

REV: 5/16/09
ID1: P-774-2005
ID2: P-774-2005
STATUS:
PHONE:

CONTACT:
SOURCE: ME DEP

SITE INFORMATION

SPILL DATE:
REPORT DATE: 10/03/2005
SPILL TYPE: OIL INCIDENT
SPILL OFFICE: PORTLAND
DESCRIPTION

PRODUCT SPILLED: 1 FUEL OIL - KEROSENE
PRODUCT AMOUNT: 5 GALS.
AMOUNT QUALIFIER: ESTIMATE

FURTHER RESPONSE: FALSE
NUM WELLS IMPACTED: 0
NUM WELLS AT RISK: 0
DTREE COMPLETED: FALSE

DTREE DATE:
DTREE VALUE:
DISPOSAL INFO: DISPOSAL THROUGH OIL COMPANY
REPORTER TYPE: OTHER INVOLVED PARTY
DETECTION METHOD: VISUAL PRODUCT
LOCATION: RESIDENTIAL - SINGLE FAMILY
SOURCE: STORAGE UNIT - ABOVEGROUND STORAGE TANK
SPILL CAUSE: CORROSION - TANK

TANK INFORMATION

TYPE TANK INVOLVED: ABOVE GROUND TANK(S) INVOLVED
TANK REMOVED: FALSE
REGISTERED UST: FALSE
TANK SITE NUMBER:
TANK NUMBER:
AST INSIDE: FALSE

**Environmental FirstSearch
Site Detail Report**

Target Property: SACO ME 04072

JOB: NE RAILS TRL

LUST

SEARCH ID: 113 **DIST/DIR:** NON GC **ELEVATION:** **MAP ID:**

NAME: DYNAMITE	REV: 5/16/09
ADDRESS: OLD ORCHARD ST	ID1: P-817-2004
OLD ORCHARD BEACH ME	ID2: P-817-2004
CONTACT:	STATUS:
SOURCE: ME DEP	PHONE:

SITE INFORMATION

SPILL DATE:	
REPORT DATE:	09/20/2004
SPILL TYPE:	OIL INCIDENT
SPILL OFFICE:	PORTLAND
DESCRIPTION:	
PRODUCT SPILLED:	2 FUEL OIL
PRODUCT AMOUNT:	
AMOUNT QUALIFIER:	UNKNOWN
FURTHER RESPONSE:	FALSE
NUM WELLS IMPACTED:	0
NUM WELLS AT RISK:	0
DTREE COMPLETED:	FALSE
DTREE DATE:	
DTREE VALUE:	
DISPOSAL INFO:	NONE
REPORTER TYPE:	PUBLIC OFFICIAL
DETECTION METHOD:	VISUAL PRODUCT
LOCATION:	BUSINESS - COMMERCIAL
SOURCE:	STORAGE UNIT - ABOVEGROUND STORAGE TANK
SPILL CAUSE:	ACCIDENT - OTHER

TANK INFORMATION

TYPE TANK INVOLVED:	ABOVE GROUND TANK(S) INVOLVED
TANK REMOVED:	FALSE
REGISTERED UST:	FALSE
TANK SITE NUMBER:	
TANK NUMBER:	
AST INSIDE:	TRUE

**Environmental FirstSearch
Site Detail Report**

Target Property: SACO ME 04072

JOB: NE RAILS TRL

LUST

SEARCH ID: 112 **DIST/DIR:** NON GC **ELEVATION:** **MAP ID:**

NAME: ALDEBERT JAKEMAN
ADDRESS: 53 FREE ST
 OLD ORCHARD BEACH ME

REV: 5/16/09
ID1: P-109-2002
ID2: P-109-2002

CONTACT:
SOURCE: ME DEP

STATUS:
PHONE:

SITE INFORMATION

SPILL DATE: 02/21/2002
REPORT DATE: 02/21/2002
SPILL TYPE: OIL INCIDENT
SPILL OFFICE: PORTLAND
DESCRIPTION:

PRODUCT SPILLED: 2 FUEL OIL
PRODUCT AMOUNT: 80 GALS.
AMOUNT QUALIFIER: ESTIMATE

FURTHER RESPONSE: FALSE

NUM WELLS IMPACTED:

NUM WELLS AT RISK: 0

DTREE COMPLETED: FALSE

DTREE DATE:

DTREE VALUE:

DISPOSAL INFO: CONTAMINATED SOIL AND STUMPS TO CRS. CONTAMINATED GROUNDWATER TO ENPRO.

REPORTER TYPE: SUBJECT/SPILLER

DETECTION METHOD: VISUAL PRODUCT

LOCATION: RESIDENTIAL - SINGLE FAMILY

SOURCE: STORAGE UNIT - ABOVEGROUND STORAGE TANK

SPILL CAUSE: ACCIDENT - PHYSICAL BREAKAGE

TANK INFORMATION

TYPE TANK INVOLVED: ABOVE GROUND TANK(S) INVOLVED

TANK REMOVED: FALSE

REGISTERED UST: TRUE

TANK SITE NUMBER:

TANK NUMBER:

AST INSIDE: FALSE

**Environmental FirstSearch
Site Detail Report**

Target Property: SACO ME 04072

JOB: NE RAILS TRL

LUST

SEARCH ID: 111 **DIST/DIR:** NON GC **ELEVATION:** **MAP ID:**

NAME:		REV:	5/16/09
ADDRESS:	UNKNOWN	ID1:	P-78-1987
	SACO ME	ID2:	P-78-1987
CONTACT:		STATUS:	
SOURCE:	ME DEP	PHONE:	

SPILL DATE: 03/26/1987
REPORT DATE: 03/26/1987
SPILL TYPE: NON-OIL, NON-HAZARDOUS INCIDENT
SPILL OFFICE: PORTLAND
DESCRIPTION

PRODUCT SPILLED: NONE
PRODUCT AMOUNT:
AMOUNT QUALIFIER:

FURTHER RESPONSE: FALSE
NUM WELLS IMPACTED: 0
NUM WELLS AT RISK: 0
DTREE COMPLETED: FALSE

DTREE DATE:
DTREE VALUE:
DISPOSAL INFO:
REPORTER TYPE: SUBJECT/SPILLER
DETECTION METHOD: TANK AND/OR PIPING REMOVAL
LOCATION: BUSINESS - INDUSTRIAL
SOURCE:
SPILL CAUSE: OTHER - NO CAUSE

TANK INFORMATION

TYPE TANK INVOLVED: UNDERGROUND TANK(S) INVOLVED
TANK REMOVED: FALSE
REGISTERED UST: FALSE
TANK SITE NUMBER:
TANK NUMBER:
AST INSIDE: FALSE

**Environmental FirstSearch
Site Detail Report**

Target Property: SACO ME 04072

JOB: NE RAILS TRL

LUST

SEARCH ID: 110 **DIST/DIR:** NON GC **ELEVATION:** **MAP ID:**

NAME:		REV:	5/16/09
ADDRESS:	UNKNOWN	ID1:	P-267-1986
	SACO ME	ID2:	P-267-1986
CONTACT:		STATUS:	
SOURCE:	ME DEP	PHONE:	

SPILL DATE:
REPORT DATE: 08/05/1986
SPILL TYPE: OIL INCIDENT
SPILL OFFICE: PORTLAND
DESCRIPTION:

PRODUCT SPILLED: GASOLINE UNSPECIFIED
PRODUCT AMOUNT:
AMOUNT QUALIFIER:

FURTHER RESPONSE: FALSE
NUM WELLS IMPACTED: 0
NUM WELLS AT RISK: 0
DTREE COMPLETED: FALSE

DTREE DATE:
DTREE VALUE:
DISPOSAL INFO: SOIL AERATED/USED COVER MATER SACO LANDF
REPORTER TYPE: SUBJECT/SPILLER
DETECTION METHOD: TANK AND/OR PIPING REMOVAL
LOCATION: GOVERNMENT, MUNICIPAL OR RELIGIOUS FACILITY
SOURCE:
SPILL CAUSE: CORROSION - TANK

TANK INFORMATION

TYPE TANK INVOLVED: UNDERGROUND TANK(S) INVOLVED
TANK REMOVED: FALSE
REGISTERED UST: FALSE
TANK SITE NUMBER:
TANK NUMBER:
AST INSIDE: FALSE

**Environmental FirstSearch
Site Detail Report**

Target Property: SACO ME 04072

JOB: NE RAILS TRL

SWL

SEARCH ID: 82 **DIST/DIR:** NON GC **ELEVATION:** **MAP ID:**

NAME: SACO, CITY OF
ADDRESS: UNKNOWN
SACO ME

REV: 5/2/05
ID1: S-005418
ID2:
STATUS: LICENSED
PHONE:

CONTACT:
SOURCE: ME DEP

DEP NUMBER: S-005418-WD-A-M
ATS ID: 2689
FACILITY NAME: SACO, CITY OF
FACILITY STATUS: EXEMPT
FACILITY TYPE:
WASTE TYPE:

FACILITY DESCRIPTION: PETITION FOR RECONSIDERATION

MAILING INFORMATION:

SACO ME 04072

DEP NUMBER: S-005418-WB-ZZ-N
ATS ID: 13183
FACILITY NAME: SACO, CITY OF
FACILITY STATUS: COMPLETED
FACILITY TYPE:
WASTE TYPE:

FACILITY DESCRIPTION: SOLID WASTE TEMPORARY SITE

MAILING INFORMATION:

300 MAIN STREET
SACO ME 04072

Environmental FirstSearch
Site Detail Report

Target Property: SACO ME 04072

JOB: NE RAILS TRL

LUST

SEARCH ID: 117 **DIST/DIR:** NON GC **ELEVATION:** **MAP ID:**

NAME: MICHELLE POULIN	REV: 5/16/09
ADDRESS: SCHOOL ST	ID1: P-659-2003
OLD ORCHARD BEACH ME	ID2: P-659-2003
CONTACT:	STATUS:
SOURCE: ME DEP	PHONE:

SITE INFORMATION

SPILL DATE:	
REPORT DATE:	08/18/2003
SPILL TYPE:	OIL INCIDENT
SPILL OFFICE:	PORTLAND
DESCRIPTION:	
PRODUCT SPILLED:	2 FUEL OIL
PRODUCT AMOUNT:	
AMOUNT QUALIFIER:	UNKNOWN
FURTHER RESPONSE:	FALSE
NUM WELLS IMPACTED:	0
NUM WELLS AT RISK:	0
DTREE COMPLETED:	FALSE
DTREE DATE:	
DTREE VALUE:	
DISPOSAL INFO:	GARLAND TRANSPORTED SOILS TO CRS FOR DISPOSAL/RECYCLING
REPORTER TYPE:	CONTRACTOR/CONSULTANT
DETECTION METHOD:	ODOR/VAPOR/MIST
LOCATION:	RESIDENTIAL - SINGLE FAMILY
SOURCE:	STORAGE UNIT - ABOVEGROUND STORAGE TANK
SPILL CAUSE:	MECHANICAL FAILURE - OTHER

TANK INFORMATION

TYPE TANK INVOLVED:	ABOVE GROUND TANK(S) INVOLVED
TANK REMOVED:	FALSE
REGISTERED UST:	FALSE
TANK SITE NUMBER:	
TANK NUMBER:	
AST INSIDE:	TRUE

Environmental FirstSearch
Site Detail Report

Target Property: SACO ME 04072

JOB: NE RAILS TRL

SPILLS

SEARCH ID: 67 **DIST/DIR:** NON GC **ELEVATION:** **MAP ID:**

NAME: CMP - POLE 109.1
ADDRESS: PORTLAND RD
SACO ME

REV: 5/16/09
ID1: P-282-2005
ID2: P-282-2005
STATUS:
PHONE:

CONTACT:
SOURCE: ME DEP

SITE INFORMATION

SPILL DATE:
REPORT DATE: 04/15/2005
SPILL TYPE: OIL INCIDENT
SPILL OFFICE: PORTLAND
DESCRIPTION

PRODUCT SPILLED: TRANSFORMER OIL
PRODUCT AMOUNT: 1 GALS.
AMOUNT QUALIFIER: ESTIMATE

FURTHER RESPONSE: FALSE
NUM WELLS IMPACTED: 0
NUM WELLS AT RISK: 0
DTREE COMPLETED: FALSE

DTREE DATE:
DTREE VALUE:
DISPOSAL INFO: CMP - NO AUGUSTA SVC CTR
REPORTER TYPE: SUBJECT/SPILLER
DETECTION METHOD: VISUAL PRODUCT
LOCATION: UTILITY - POWER
SOURCE: UTILITY - ELECTRICAL TRANSFORMER
SPILL CAUSE: MECHANICAL FAILURE - GASKET/SEAL

TANK INFORMATION

TYPE TANK INVOLVED: NONE
TANK REMOVED: FALSE
REGISTERED UST: TRUE
TANK SITE NUMBER:
TANK NUMBER:
AST INSIDE: FALSE

**Environmental FirstSearch
Site Detail Report**

Target Property: SACO ME 04072

JOB: NE RAILS TRL

LUST

SEARCH ID: 104 **DIST/DIR:** NON GC **ELEVATION:** **MAP ID:**

NAME: NIKE FACTORY
ADDRESS: SACO ISLAND
SACO ME

REV: 5/16/09
ID1: P-117-1987
ID2: P-117-1987
STATUS:
PHONE:

CONTACT:
SOURCE: ME DEP

SPILL DATE:
REPORT DATE: 03/31/1987
SPILL TYPE: NON-OIL, NON-HAZARDOUS INCIDENT
SPILL OFFICE: PORTLAND
DESCRIPTION

PRODUCT SPILLED: NONE
PRODUCT AMOUNT: 0 GALS.
AMOUNT QUALIFIER: ACTUAL

FURTHER RESPONSE: FALSE
NUM WELLS IMPACTED: 0
NUM WELLS AT RISK: 0
DTREE COMPLETED: FALSE

DTREE DATE:
DTREE VALUE:
DISPOSAL INFO:
REPORTER TYPE: SUBJECT/SPILLER
DETECTION METHOD: TANK AND/OR PIPING REMOVAL
LOCATION: BUSINESS - INDUSTRIAL
SOURCE:
SPILL CAUSE: OTHER - NO CAUSE

TANK INFORMATION

TYPE TANK INVOLVED: UNDERGROUND TANK(S) INVOLVED
TANK REMOVED: FALSE
REGISTERED UST: FALSE
TANK SITE NUMBER:
TANK NUMBER:
AST INSIDE: FALSE

Environmental FirstSearch Site Detail Report

Target Property: SACO ME 04072

JOB: NE RAILS TRL

LUST

SEARCH ID: 105 **DIST/DIR:** NON GC **ELEVATION:** **MAP ID:**

NAME: NIKE SHOE FACTORY	REV: 5/16/09
ADDRESS: SACO ISLAND	ID1: P-392-1987
SACO ME	ID2: P-392-1987
CONTACT:	STATUS:
SOURCE: ME DEP	PHONE:

SPILL DATE:
REPORT DATE: 03/31/1987
SPILL TYPE: NON-OIL, NON-HAZARDOUS INCIDENT
SPILL OFFICE: PORTLAND
DESCRIPTION:

PRODUCT SPILLED: NONE
PRODUCT AMOUNT: 0 GALS.
AMOUNT QUALIFIER: ACTUAL

FURTHER RESPONSE: FALSE
NUM WELLS IMPACTED: 0
NUM WELLS AT RISK: 0
DTREE COMPLETED: FALSE

DTREE DATE:
DTREE VALUE:
DISPOSAL INFO:
REPORTER TYPE: CONTRACTOR/CONSULTANT
DETECTION METHOD: TANK AND/OR PIPING REMOVAL
LOCATION: BUSINESS - INDUSTRIAL
SOURCE:
SPILL CAUSE: OTHER - NO CAUSE

TANK INFORMATION

TYPE TANK INVOLVED: UNDERGROUND TANK(S) INVOLVED
TANK REMOVED: FALSE
REGISTERED UST: FALSE
TANK SITE NUMBER:
TANK NUMBER:
AST INSIDE: FALSE

TYPE TANK INVOLVED: UNDERGROUND TANK(S) INVOLVED
TANK REMOVED: FALSE
REGISTERED UST: FALSE
TANK SITE NUMBER:
TANK NUMBER:
AST INSIDE: FALSE

TYPE TANK INVOLVED: UNDERGROUND TANK(S) INVOLVED
TANK REMOVED: FALSE
REGISTERED UST: FALSE
TANK SITE NUMBER:
TANK NUMBER:
AST INSIDE: FALSE

TYPE TANK INVOLVED: UNDERGROUND TANK(S) INVOLVED
TANK REMOVED: FALSE
REGISTERED UST: FALSE
TANK SITE NUMBER:
TANK NUMBER:

- Continued on next page -

Environmental FirstSearch
Site Detail Report

Target Property: SACO ME 04072

JOB: NE RAILS TRL

LUST

SEARCH ID: 105	DIST/DIR: NON GC	ELEVATION:	MAP ID:
-----------------------	-------------------------	-------------------	----------------

NAME: NIKE SHOE FACTORY
ADDRESS: SACO ISLAND
SACO ME

REV: 5/16/09
ID1: P-392-1987
ID2: P-392-1987

STATUS:
PHONE:

CONTACT:
SOURCE: ME DEP

AST INSIDE: FALSE

**Environmental FirstSearch
Site Detail Report**

Target Property: SACO ME 04072

JOB: NE RAILS TRL

LUST

SEARCH ID: 106 **DIST/DIR:** NON GC **ELEVATION:** **MAP ID:**

NAME: POWER TEST GAS	REV: 5/16/09
ADDRESS: RT. 1	ID1: P-751-1989
SACO ME	ID2: P-751-1989
CONTACT:	STATUS:
SOURCE: ME DEP	PHONE:

SPILL DATE:
REPORT DATE: 11/15/1989
SPILL TYPE: NON-OIL, NON-HAZARDOUS INCIDENT
SPILL OFFICE: PORTLAND
DESCRIPTION:

PRODUCT SPILLED: GASOLINE UNSPECIFIED
PRODUCT AMOUNT:
AMOUNT QUALIFIER:

FURTHER RESPONSE: FALSE
NUM WELLS IMPACTED: 0
NUM WELLS AT RISK: 0
DTREE COMPLETED: FALSE

DTREE DATE:
DTREE VALUE:
DISPOSAL INFO:
REPORTER TYPE: DEP PERSONNEL
DETECTION METHOD: TANK AND/OR PIPING REMOVAL
LOCATION: TERMINAL - SERVICE STATION
SOURCE:
SPILL CAUSE: OTHER - NO CAUSE

TANK INFORMATION

TYPE TANK INVOLVED: UNDERGROUND TANK(S) INVOLVED
TANK REMOVED: FALSE
REGISTERED UST: TRUE
TANK SITE NUMBER: 15212
TANK NUMBER:
AST INSIDE: FALSE

TYPE TANK INVOLVED: UNDERGROUND TANK(S) INVOLVED
TANK REMOVED: FALSE
REGISTERED UST: TRUE
TANK SITE NUMBER: 15212
TANK NUMBER:
AST INSIDE: FALSE

TYPE TANK INVOLVED: UNDERGROUND TANK(S) INVOLVED
TANK REMOVED: FALSE
REGISTERED UST: TRUE
TANK SITE NUMBER: 3948
TANK NUMBER:
AST INSIDE: FALSE

**Environmental FirstSearch
Site Detail Report**

Target Property: SACO ME 04072

JOB: NE RAILS TRL

SPILLS

SEARCH ID: 71 **DIST/DIR:** NON GC **ELEVATION:** **MAP ID:**

NAME: POLE 72	REV: 5/16/09
ADDRESS: OCEAN PARK OLD ORCHARD BEACH ME	ID1: P-952-2002
	ID2: P-952-2002
CONTACT:	STATUS:
SOURCE: ME DEP	PHONE:

SITE INFORMATION

SPILL DATE:	10/10/2002
REPORT DATE:	10/10/2002
SPILL TYPE:	OIL INCIDENT
SPILL OFFICE:	PORTLAND
DESCRIPTION:	
PRODUCT SPILLED:	TRANSFORMER OIL
PRODUCT AMOUNT:	1 GALS.
AMOUNT QUALIFIER:	ESTIMATE
FURTHER RESPONSE:	FALSE
NUM WELLS IMPACTED:	0
NUM WELLS AT RISK:	0
DTREE COMPLETED:	FALSE
DTREE DATE:	
DTREE VALUE:	
DISPOSAL INFO:	CMP - ALFRED SVC CT.
REPORTER TYPE:	SUBJECT/SPILLER
DETECTION METHOD:	VISUAL PRODUCT
LOCATION:	UTILITY - POWER
SOURCE:	UTILITY - ELECTRICAL TRANSFORMER
SPILL CAUSE:	ACCIDENT - PHYSICAL BREAKAGE

TANK INFORMATION

TYPE TANK INVOLVED:	NONE
TANK REMOVED:	FALSE
REGISTERED UST:	FALSE
TANK SITE NUMBER:	
TANK NUMBER:	
AST INSIDE:	FALSE

Environmental FirstSearch
Site Detail Report

Target Property: SACO ME 04072

JOB: NE RAILS TRL

SPILLS

SEARCH ID: 70 **DIST/DIR:** NON GC **ELEVATION:** **MAP ID:**

NAME: SACO RIVER
ADDRESS: MAIN R.R. CROSSING ST
SACO ME

REV: 5/16/09
ID1: P52697
ID2: P-526-1997
STATUS:
PHONE:

CONTACT:
SOURCE: ME DEP

SITE INFORMATION

SPILL DATE: 09/18/1997
REPORT DATE: 09/18/1997
SPILL TYPE: NON-OIL, NON-HAZARDOUS INCIDENT
SPILL OFFICE: PORTLAND
DESCRIPTION

PRODUCT SPILLED: NONE
PRODUCT AMOUNT: 0 GALS.
AMOUNT QUALIFIER: ACTUAL

FURTHER RESPONSE: FALSE
NUM WELLS IMPACTED: 0
NUM WELLS AT RISK: 0
DTREE COMPLETED: FALSE

DTREE DATE:
DTREE VALUE:
DISPOSAL INFO:
REPORTER TYPE: CITIZEN COMPLAINT
DETECTION METHOD: VISUAL PRODUCT
LOCATION: OTHER - MYSTERY
SOURCE:
SPILL CAUSE: OTHER - NO CAUSE

**Environmental FirstSearch
Site Detail Report**

Target Property: SACO ME 04072

JOB: NE RAILS TRL

SWL

SEARCH ID: 84 **DIST/DIR:** NON GC **ELEVATION:** **MAP ID:**

NAME: SACO, CITY OF
ADDRESS: UNKNOWN
SACO ME

REV: 5/2/05
ID1: S-014408
ID2:
STATUS: LICENSED
PHONE: (207)282-4831

CONTACT:
SOURCE: ME DEP

DEP NUMBER: S-014408-WH-A-N
ATS ID: 7557
FACILITY NAME: SACO, CITY OF
FACILITY STATUS: NOT ACCEPTED
FACILITY TYPE:
WASTE TYPE:

FACILITY DESCRIPTION: DEMO DEBRIS SITE

MAILING INFORMATION:

300 MAIN STREET
SACO ME 04072

DEP NUMBER: S-014408-WH-B-P
ATS ID: 14180
FACILITY NAME: SACO, CITY OF
FACILITY STATUS: WITHDRAWN
FACILITY TYPE:
WASTE TYPE:

FACILITY DESCRIPTION: TRANSFER STATION-TEMPORARY

MAILING INFORMATION:

300 MAIN STREET
SACO ME 04072
(207)282-4831

Environmental FirstSearch
Site Detail Report

Target Property: SACO ME 04072

JOB: NE RAILS TRL

SPILLS

SEARCH ID: 68	DIST/DIR: NON GC	ELEVATION:	MAP ID:
NAME: CMP - POLE 8		REV: 5/16/09	
ADDRESS: WOODMAN AVE SACO ME		ID1: P-305-2005	
		ID2: P-305-2005	
CONTACT:		STATUS:	
SOURCE: ME DEP		PHONE:	

SITE INFORMATION

SPILL DATE:
REPORT DATE: 04/22/2005
SPILL TYPE: OIL INCIDENT
SPILL OFFICE: PORTLAND
DESCRIPTION:

PRODUCT SPILLED: TRANSFORMER OIL
PRODUCT AMOUNT: .5 GALS.
AMOUNT QUALIFIER: ESTIMATE

FURTHER RESPONSE: FALSE
NUM WELLS IMPACTED: 0
NUM WELLS AT RISK: 0
DTREE COMPLETED: FALSE
DTREE DATE:
DTREE VALUE:

DISPOSAL INFO: CMP - ALFRED SVC CT
REPORTER TYPE: SUBJECT/SPILLER
DETECTION METHOD: VISUAL PRODUCT
LOCATION: UTILITY - POWER
SOURCE: UTILITY - ELECTRICAL TRANSFORMER
SPILL CAUSE: MECHANICAL FAILURE - GASKET/SEAL

TANK INFORMATION

TYPE TANK INVOLVED: NONE
TANK REMOVED: FALSE
REGISTERED UST: TRUE
TANK SITE NUMBER:
TANK NUMBER:
AST INSIDE: FALSE

**Environmental FirstSearch
Site Detail Report**

Target Property: SACO ME 04072

JOB: NE RAILS TRL

LUST

SEARCH ID: 101 **DIST/DIR:** NON GC **ELEVATION:** **MAP ID:**

NAME: EXXON STATION
ADDRESS: ELM ST
SACO ME

REV: 5/16/09
ID1: P-332-1985
ID2: P-332-1985

STATUS:
PHONE:

CONTACT:
SOURCE: ME DEP

SPILL DATE:
REPORT DATE: 12/19/1985
SPILL TYPE: OIL INCIDENT
SPILL OFFICE: PORTLAND
DESCRIPTION:

PRODUCT SPILLED: UNLEADED GASOLINE
PRODUCT AMOUNT:
AMOUNT QUALIFIER:

FURTHER RESPONSE: FALSE
NUM WELLS IMPACTED: 0
NUM WELLS AT RISK: 0
DTREE COMPLETED: FALSE

DTREE DATE:
DTREE VALUE:
DISPOSAL INFO: SOIL WAS AERATED AND BENEFICIALLY REUSED.
REPORTER TYPE: CONTRACTOR/CONSULTANT
DETECTION METHOD: OTHER
LOCATION: TERMINAL - SERVICE STATION
SOURCE:
SPILL CAUSE: CORROSION - TANK

TANK INFORMATION

TYPE TANK INVOLVED: UNDERGROUND TANK(S) INVOLVED
TANK REMOVED: FALSE
REGISTERED UST: FALSE
TANK SITE NUMBER:
TANK NUMBER:
AST INSIDE: FALSE

**Environmental FirstSearch
Site Detail Report**

Target Property: SACO ME 04072

JOB: NE RAILS TRL

STATE

SEARCH ID: 66 **DIST/DIR:** NON GC **ELEVATION:** **MAP ID:**

NAME: TRAILER PARK
ADDRESS: T-TURN RD
 OLD ORCHARD BEACH ME

REV: 3/3/09
ID1: ME266
ID2: REM00740
STATUS: NO FURTHER ACTION
PHONE:

CONTACT:
SOURCE: ME DEP

SITE INFORMATION

STATUS: NO FURTHER ACTION
PROGRAM: UNCONTROLLED SITES
INSTITUTIONAL CONTROLS: UNKNOWN

STATE

SEARCH ID: 65 **DIST/DIR:** NON GC **ELEVATION:** **MAP ID:**

NAME: TAYLOR PROPERTY
ADDRESS: FLAG POND RD
 SACO ME

REV: 3/3/09
ID1: ME314
ID2: REM00814
STATUS: NO FURTHER ACTION
PHONE:

CONTACT:
SOURCE: ME DEP

SITE INFORMATION

STATUS: NO FURTHER ACTION
PROGRAM: UNCONTROLLED SITES
INSTITUTIONAL CONTROLS: FALSE

**Environmental FirstSearch
Site Detail Report**

Target Property: SACO ME 04072

JOB: NE RAILS TRL

ERNS

SEARCH ID: 64 **DIST/DIR:** NON GC **ELEVATION:** **MAP ID:**

NAME: GRANITE STATE GAS TRANS. **REV:** 10/22/96
ADDRESS: CASCADE RD **ID1:** 511975
 OLD ORCHARD BEACH ME 04064 **ID2:**
CONTACT: **STATUS:** PIPELINE RELATED
SOURCE: EPA **PHONE:**

SPILL INFORMATION

DATE OF SPILL: 10/22/96 **TIME OF SPILL:** 0700

PRODUCT RELEASED (1):
QUANTITY (1):
UNITS (1):

PRODUCT RELEASED (2):
QUANTITY (2):
UNITS (2):

PRODUCT RELEASED (3):
QUANTITY (3):
UNITS (3):

MEDIUM/MEDIA AFFECTED

AIR: NO **GROUNDWATER:** NO
LAND: NO **FIXED FACILITY:** NO
WATER: NO **OTHER:** YES
WATERBODY AFFECTED BY RELEASE:

CAUSE OF RELEASE

DUMPING: NO **EQUIPMENT FAILURE:** NO
NATURAL PHENOMENON: NO **OPERATOR ERROR:** NO
OTHER CAUSE: NO **TRANSP. ACCIDENT:** NO
UNKNOWN: NO

ACTIONS TAKEN: REDUCED LINE PRESSURE AND MAY SHUT-IN LINE
RELEASE DETECTION: AN 8INCH ONG PIPELINE / THE LINE HAS BEEN BENT BY A FALLEN TREE AND HEAVY RAIN HAS WASHED OUT SOIL FM UNDER THE LINE
MISC. NOTES: THERE HAS BEEN NO RELEASE OF MATERIAL / WILL TRY TO AFFECT REPAIRS

DISCHARGER INFORMATION

DISCHARGER ID: 511975 **DUN and BRADSTREET :**
TYPE OF DISCHARGER: PUBLIC UTILITY
NAME OF DISCHARGER: GRANITE STATE GAS TRANS.
ADDRESS: 325 WEST ROAD
 PORTSMOUTH NH 03802

**Environmental FirstSearch
Site Detail Report**

Target Property: SACO ME 04072

JOB: NE RAILS TRL

TRIBALLAND

SEARCH ID: 124 **DIST/DIR:** NON GC **ELEVATION:** **MAP ID:**

NAME:	BUREAU OF INDIAN AFFAIRS CONTACT INFORMATION	REV:	01/15/08
ADDRESS:	UNKNOWN ME 04064 YORK	ID1:	BIA-04064
CONTACT:		ID2:	
SOURCE:	BIA	STATUS:	
		PHONE:	

BUREAU OF INDIAN AFFAIRS CONTACT INFORMATION

OFFICE:	Eastern Regional Office
CONTACT:	FRANKLIN KEEL,REGIONAL DIRECTOR
ADDRESS:	545 MARRIOTT DR, SUITE 700 Nashville TN 37214
PHONE:	Phone: 615-564-6700
FAX:	Fax: 615-564-6701

The Native American Consultation Database (NACD) is a tool for identifying consultation contacts for Indian tribes, Alaska Native villages and corporations, and Native Hawaiian organizations. The database is not a comprehensive source of information, but it does provide a starting point for the consultation process by identifying tribal leaders and NAGPRA contacts. This database can be accessed online at the following web address
<http://home.nps.gov/nacd/>

**Environmental FirstSearch
Site Detail Report**

Target Property: SACO ME 04072

JOB: NE RAILS TRL

ERNS

SEARCH ID: 63 **DIST/DIR:** NON GC **ELEVATION:** **MAP ID:**

NAME:		REV:	12/31/07
ADDRESS:	OCEAN PARK / MOODY RD	ID1:	NRC-831481
	SACO ME	ID2:	
	YORK	STATUS:	PIPELINE
CONTACT:		PHONE:	
SOURCE:	NRC		

SITE INFORMATION

THIS INFORMATION WAS OBTAINED FROM THE NATIONAL RESPONSE CENTER

DATE RECEIVED:	4/6/2007 5:49:47 AM	DATE COMPLETE:	4/6/2007
6:11:22 AM			
CALL TAKER:	CALL TYPE:		INC

RESPONSIBLE PARTY:
PHONE 1:
PHONE 2:
PHONE 3:

RESPONSIBLE COMPANY: NORTHERN UTILITIES
ORGANIZATION TYPE: PUBLIC UTILITY

ADDRESS:
 PORTLAND ME 04103

SOURCE: TELEPHONE

INCIDENT INFORMATION

INCIDENT DESCRIPTION: CALLER IS REPORTING A MATERIAL RELEASE FROM AN UNDERGROUND NATURAL GAS DISTRIBUTION SYSTEM DUE TO AN OVER PRESSURIZATION WHICH WAS CAUSED BY A FAILURE OF THE REGULATOR OFF THE 8 INCH GRANITE STATE TRANSMISSION SYSTEM. CALLER STATES THERE WAS A FIRE AS A

INCIDENT TYPE:	PIPELINE	INCIDENT CAUSE:	OVER PRESSURING
INCIDENT DATE:	4/6/2007 4:25:00 AM	INCIDENT DATE DESC:	
OCCURRED			

DISTANCE FROM CITY:	DISTANCE UNITS:
DIRECTION FROM CITY:	LOCATION SECTION:
LOCATION TOWNSHIP:	LOCATION RANGE:

AIRCRAFT TYPE:	AIRCRAFT MODEL:	
AIRCRAFT ID:	AIRCRAFT FUEL CAPACITY:	
AIRCRAFT FUEL CAPACITY UNITS:	AIRCRAFT FUEL ON BOARD:	
AIRCRAFT FUEL ON BOARD UNITS:	AIRCRAFT SPOT NUMBER:	
AIRCRAFT HANGER:	AIRCRAFT RUNWAY NUM:	
ROAD MILE MARKER:	BUILDING ID:	
TYPE OF FIXED OBJECT:	POWER GEN FACILITY:	U
GENERATING CAPACITY:	TYPE OF FUEL:	
NPDES:	NPDES COMPLIANCE:	U
PIPELINE TYPE:	DOT REGULATED:	U
PIPELINE ABOVE GROUND:	EXPOSED UNDERWATER:	N
PIPELINE COVERED:	GRADE CROSSING:	U
LOCATION SUBDIVISION:	RAILROAD MILEPOST:	
TYPE VEHICLE INVOLVED:	CROSSING DEVICE TYPE:	
DEVICE OPERATIONAL:		Y

- Continued on next page -

Environmental FirstSearch Site Detail Report

Target Property: SACO ME 04072

JOB: NE RAILS TRL

ERNS

SEARCH ID: 63 **DIST/DIR:** NON GC **ELEVATION:** **MAP ID:**

NAME:	REV: 12/31/07
ADDRESS: OCEAN PARK / MOODY RD	ID1: NRC-831481
SACO ME	ID2:
YORK	STATUS: PIPELINE
CONTACT:	PHONE:
SOURCE: NRC	

DOT CROSSING NUMBER:	BRAKE FAILURE: U	
TANK ABOVE GROUND: ABOVE	TRANSPORTABLE CONTAINER: U	
TANK REGULATED: U	TANK REGULATED BY:	
TANK ID:	CAPACITY OF TANK:	
CAPACITY OF TANK UNITS:	ACTUAL AMOUNT:	
ACTUAL AMOUNT UNITS:	PLATFORM RIG NAME:	
PLATFORM LETTER:	LOCATION AREA ID:	
LOCATION BLOCK ID:		
DESCRIPTION OF TANK:		
OCSG NUMBER:	OCSP NUMBER:	
STATE LEASE NUMBER:	PIER DOCK NUMBER:	
BERTH SLIP NUMBER:	CONTIN RELEASE TYPE:	
INITIAL CONT RELEASE NUM:	CONT RELEASE PERMIT:	
ALLISION: U	TYPE OF STRUCTURE:	
STRUCTURE NAME:	STRUCT OPERATIONAL: U	
AIRBAG DEPLOYED: U	DATE NORMAL SERVICE:	
SERVICE DISRUPT TIME:	SERVICE DISRUPT UNITS:	
TRANSIT BUS FLAG:	CR BEGIN DATE:	
CR END DATE:	CR CHANGE DATE:	
FIRE INVOLVED: Y	FIRE EXTINGUISHED: U	
ANY EVACUATIONS: Y	NUMBER EVACUATED:	
WHO EVACUATED: PRIVATE CITIZENS	RADIUS OF EVACUATION:	
ANY INJURIES: N	NUMBER INJURED:	
NUMBER HOSPITALIZED:	ANY FATALITIES: N	
NUMBER FATALITIES:	ANY DAMAGES: U	
DAMAGE AMOUNT:	AIR CORRIDOR CLOSED: N	
AIR CORRIDOR DESC:	AIR CLOSURE TIME:	
WATERWAY CLOSED: N	WATERWAY DESC:	
WATERWAY CLOSURE TIME:	ROAD CLOSED: N	
ROAD DESC:	ROAD CLOSURE TIME:	
CLOSURE DIRECTION:	MAJOR ARTERY: N	
TRACK CLOSED: N	TRACK DESC:	
TRACK CLOSURE TIME:	MEDIA INTEREST: LOW	
MEDIUM DESC: OTHER	ADDTL MEDIUM INFO: ATMOSPHERE, FIRE DEBRIS	
BODY OF WATER:	TRIBUTARY OF:	
NEAREST RIVER MILE MARK:	RELEASE SECURED: U	
EST DUR OF RELEASE:	RELEASE RATE:	
TRACK CLOSE DIR:	ST AGENCY ON SCENE: NONE	
ST AGENCY RPT NUM: NO REPORT	OTHER AGENCY NOTIFIED:	
WEATHER CONDITIONS: OVERCAST	AIR TEMPERATURE: 30	
WIND SPEED:	WIND DIRECTION:	
WATER SUPPLY CONTAM: U	SHEEN SIZE:	
SHEEN COLOR:	DIR OF SHEEN TRAVEL:	
SHEEN ODOR DESCRIPTION:	WAVE CONDITION:	
CURRENT SPEED:	CURRENT DIRECTION:	
WATER TEMPERATURE:		

DESC OF REMEDIAL ACTION: PERSONNEL ARE ON SCENE CONDUCTING SURVEYS, PERFORMING CUSTOMER INFORMATION, AND WORKING WITH GRANITE STATE TO HANDLE THE SITUATION

- Continued on next page -

**Environmental FirstSearch
Site Detail Report**

Target Property: SACO ME 04072

JOB: NE RAILS TRL

ERNS

SEARCH ID: 63 **DIST/DIR:** NON GC **ELEVATION:** **MAP ID:**

NAME:		REV:	12/31/07
ADDRESS:	OCEAN PARK / MOODY RD	ID1:	NRC-831481
	SACO ME	ID2:	
	YORK	STATUS:	PIPELINE
CONTACT:		PHONE:	
SOURCE:	NRC		

EMPL FATALITY:		PASS FATALITY:	
COMMUNITY IMPACT:		WIND SPEED UNITS:	
EMPLOYEE INJURIES:		PASSENGER INJURIES:	
OCCUPANT FATALITY:		CURRENT SPEED UNITS:	
ROAD CLOSURE UNITS:		TRACK CLOSURE UNITS:	
SHEEN SIZE UNITS:		STATE AGENCY NOTIFIED:	PUBLIC UTILITY
FED AGENCY NOTIFIED:	NONE	NEAREST RIVER MILE MARK:	
SHEEN SIZE LENGTH:		SHEEN SIZE LENGTH UNITS:	
SHEEN SIZE WIDTH:		SHEEN SIZE WIDTH UNITS:	
OFFSHORE:	N	DURATION UNIT:	
RELEASE RATE UNIT:		RELEASE RATE RATE:	

ADDITIONAL INFO: CALLER STATES AN ELDERLY HOME WAS EVACUATED BUT DOES NOT KNOW IF THE RESIDENTIAL HOMES WERE EVACUATED WHERE THE FIRES TOOK PLACE. THERE WAS ALSO AN UNKNOWN NUMBER OF PEOPLE EVACUATED. CALLER SUSPECTS THE DAMAGE AMOUNT TO BE OVER 50,000 DOLLARS. LOCAL M

MATERIAL INFORMATION

CHRIS CODE:	NCC	CASE NUMBER:	000000-00-0
UN NUMBER:		REACHED WATER:	NO

NAME OF MATERIAL: FIRE DEBRIS
AMOUNT OF MATERIAL: 0 UNKNOWN AMOUNT
AMOUNT IN WATER:

CHRIS CODE:	ONG	CASE NUMBER:	000000-00-0
UN NUMBER:		REACHED WATER:	NO

NAME OF MATERIAL: NATURAL GAS
AMOUNT OF MATERIAL: 0 UNKNOWN AMOUNT
AMOUNT IN WATER:

OTHER MATERIAL INFORMATION

MOBILE DETAILS INFORMATION

TRAIN INFORMATION

VESSEL INFORMATION

***Environmental FirstSearch
Site Detail Report***

Target Property: SACO ME 04072

JOB: NE RAILS TRL

ERNS

SEARCH ID: 62 **DIST/DIR:** NON GC **ELEVATION:** **MAP ID:**

NAME:		REV:	5/26/1990
ADDRESS:	OFF THE CASCADE AT CASCADE FALLS ROAD	ID1:	166399
	SACO ME	ID2:	
	YORK	STATUS:	HIGHWAY RELATED
CONTACT:		PHONE:	
SOURCE:	EPA		

DETAILS NOT AVAILABLE

**Environmental FirstSearch
Site Detail Report**

Target Property: SACO ME 04072

JOB: NE RAILS TRL

SPILLS

SEARCH ID: 69 **DIST/DIR:** NON GC **ELEVATION:** **MAP ID:**

NAME: CMP VEHICLE	REV: 5/16/09
ADDRESS: OCEAN PARK RD	ID1: P-1092-2004
SACO ME	ID2: P-1092-2004
CONTACT:	STATUS:
SOURCE: ME DEP	PHONE:

SITE INFORMATION

SPILL DATE:	
REPORT DATE:	12/13/2004
SPILL TYPE:	OIL INCIDENT
SPILL OFFICE:	PORTLAND
DESCRIPTION:	
PRODUCT SPILLED:	HYDRAULIC OIL
PRODUCT AMOUNT:	1 GALS.
AMOUNT QUALIFIER:	ESTIMATE
FURTHER RESPONSE:	FALSE
NUM WELLS IMPACTED:	0
NUM WELLS AT RISK:	0
DTREE COMPLETED:	FALSE
DTREE DATE:	
DTREE VALUE:	
DISPOSAL INFO:	CMP - ALFRED SVC CT
REPORTER TYPE:	SUBJECT/SPILLER
DETECTION METHOD:	VISUAL PRODUCT
LOCATION:	TRANSPORTATION - ROAD
SOURCE:	LAND TRANSPORTATION - TRUCK
SPILL CAUSE:	MECHANICAL FAILURE - PIPING/HOSE

TANK INFORMATION

TYPE TANK INVOLVED:	NONE
TANK REMOVED:	FALSE
REGISTERED UST:	TRUE
TANK SITE NUMBER:	
TANK NUMBER:	
AST INSIDE:	FALSE

**Environmental FirstSearch
Site Detail Report**

Target Property: SACO ME 04072

JOB: NE RAILS TRL

SWL

SEARCH ID: 74 **DIST/DIR:** NON GC **ELEVATION:** **MAP ID:**

NAME: SACO BAY RESOURCE RECOVERY INC
ADDRESS: UNKNOWN
SACO ME

REV: 5/2/05
ID1: S-020982
ID2:
STATUS: LICENSED
PHONE: (207)283-2490

CONTACT:
SOURCE: ME DEP

DEP NUMBER: S-020982-WK-A-P
ATS ID: 15372
FACILITY NAME: SACO BAY RESOURCE RECOVERY INC
FACILITY STATUS: COMPLETED
FACILITY TYPE:
WASTE TYPE:

FACILITY DESCRIPTION: CLEAN WOOD WASTE RECYCLING PBR

MAILING INFORMATION:

PO BOX 456, MAIN STREET
SACO ME 04072
(207)283-2490

**Environmental FirstSearch
Site Detail Report**

Target Property: SACO ME 04072

JOB: NE RAILS TRL

RCRAGN

SEARCH ID: 61 **DIST/DIR:** NON GC **ELEVATION:** **MAP ID:**

NAME: EVA S GETTY MART	REV: 5/13/09
ADDRESS: 952 PORTLAND RD	ID1: MER000504209
SACO ME 04072	ID2:
YORK	STATUS: SGN
CONTACT: G and I BOUTHILLETTE	PHONE: (207) 282-2911
SOURCE: EPA	

SITE INFORMATION

CONTACT INFORMATION: G and I BOUTHILLETTE
952 PORTLAND ROAD
SACO ME 4072

PHONE: (207) 282-2911

NAIC INFORMATION

44711 -

HAZARDOUS WASTE

D001 - Ignitable waste
D018 - Benzene

**Environmental FirstSearch
Site Detail Report**

Target Property: SACO ME 04072

JOB: NE RAILS TRL

SWL

SEARCH ID: 81 **DIST/DIR:** NON GC **ELEVATION:** **MAP ID:**

NAME: SACO, CITY OF
ADDRESS: UNKNOWN
SACO ME

REV: 5/2/05
ID1: S-004237
ID2:
STATUS: LICENSED
PHONE:

CONTACT:
SOURCE: ME DEP

DEP NUMBER: S-004237-WT-ZZ-N
ATS ID: 13029
FACILITY NAME: SACO, CITY OF
FACILITY STATUS: COMPLETED
FACILITY TYPE:
WASTE TYPE:

FACILITY DESCRIPTION: DREDGED SPOILS ONE TIME DISPOSAL

MAILING INFORMATION:

300 MAIN STREET
SACO ME 04072

SWL

SEARCH ID: 80 **DIST/DIR:** NON GC **ELEVATION:** **MAP ID:**

NAME: SACO, CITY OF
ADDRESS: UNKNOWN
SACO ME

REV: 5/2/05
ID1: MESW-279
ID2: S-020720-WH-A-N
STATUS: TRANSFER
PHONE:

CONTACT:
SOURCE: ME DEP

CONTACT INFORMATION:

300 MAIN ST
SACO, ME 04072-1583

**Environmental FirstSearch
Site Detail Report**

Target Property: SACO ME 04072

JOB: NE RAILS TRL

SWL

SEARCH ID: 79 **DIST/DIR:** NON GC **ELEVATION:** **MAP ID:**

NAME: SACO WWTP
ADDRESS: UNKNOWN
SACO ME

REV: 5/2/05
ID1: S-006056
ID2:
STATUS: LICENSED
PHONE: (207)284-6641

CONTACT:
SOURCE: ME DEP

DEP NUMBER: S-006056-SO-A-N
ATS ID: 18664
FACILITY NAME: SACO WWTP
FACILITY STATUS: COMPLETED
FACILITY TYPE:
WASTE TYPE:

FACILITY DESCRIPTION: SLUDGE UTILIZATION (DUPUIS SITE)

MAILING INFORMATION:

300 MAIN STREET
SACO ME 04072-1583
(207)284-6641

SWL

SEARCH ID: 78 **DIST/DIR:** NON GC **ELEVATION:** **MAP ID:**

NAME: SACO WWTP
ADDRESS: UNKNOWN
SACO ME

REV: 5/2/05
ID1: S-006055
ID2:
STATUS: LICENSED
PHONE: (207)284-6641

CONTACT:
SOURCE: ME DEP

DEP NUMBER: S-006055-SO-A-N
ATS ID: 18663
FACILITY NAME: SACO WWTP
FACILITY STATUS: WITHDRAWN
FACILITY TYPE:
WASTE TYPE:

FACILITY DESCRIPTION: LANDSPREAD SLUDGE - FOSS ROAD

MAILING INFORMATION:

300 MAIN STREET
SACO ME 04072-1583
(207)284-6641

Environmental FirstSearch
Site Detail Report

Target Property: SACO ME 04072

JOB: NE RAILS TRL

SWL

SEARCH ID: 77 **DIST/DIR:** NON GC **ELEVATION:** **MAP ID:**

NAME: SACO STEEL COMPANY	REV: 5/2/05
ADDRESS: LUND ROAD PO BOX 187 ME	ID1: MESW-93
	ID2:
CONTACT: MIKE ZAITLIN	STATUS: LICENSED
SOURCE: ME DEP	PHONE: (207) 284-4516

DEP NUMBER:
ATS ID:
FACILITY NAME: SACO STEEL COMPANY
FACILITY STATUS:
FACILITY TYPE: PROCESSING FACILITY
WASTE TYPE: SCRAP METAL PROCESSING; WHITE GOODS; CARS

FACILITY DESCRIPTION:

MAILING INFORMATION:

MIKE ZAITLIN
LUND ROAD; PO BOX 187
SACO ME 04072
(207) 284-4516

**Environmental FirstSearch
Site Detail Report**

Target Property: SACO ME 04072

JOB: NE RAILS TRL

LUST

SEARCH ID: 103 **DIST/DIR:** NON GC **ELEVATION:** **MAP ID:**

NAME: MYSTERY	REV: 5/16/09
ADDRESS: PEPPEREL SQ SACO ME	ID1: P-798-2004 ID2: P-798-2004
CONTACT:	STATUS:
SOURCE: ME DEP	PHONE:

SITE INFORMATION

SPILL DATE:	
REPORT DATE:	09/14/2004
SPILL TYPE:	OIL INCIDENT
SPILL OFFICE:	PORTLAND
DESCRIPTION:	
PRODUCT SPILLED:	LEADED GASOLINE
PRODUCT AMOUNT:	
AMOUNT QUALIFIER:	UNKNOWN
FURTHER RESPONSE:	FALSE
NUM WELLS IMPACTED:	0
NUM WELLS AT RISK:	0
DTREE COMPLETED:	TRUE
DTREE DATE:	10/05/2004
DTREE VALUE:	BASELINE TWO
DISPOSAL INFO:	CPRC, SCARBOROUGH
REPORTER TYPE:	OTHER INVOLVED PARTY
DETECTION METHOD:	OTHER
LOCATION:	OTHER - SPECIFIED IN REPORT
SOURCE:	STORAGE UNIT - UNDERGROUND STORAGE TANK
SPILL CAUSE:	CORROSION - TANK

TANK INFORMATION

TYPE TANK INVOLVED:	UNDERGROUND TANK(S) INVOLVED
TANK REMOVED:	TRUE
REGISTERED UST:	FALSE
TANK SITE NUMBER:	
TANK NUMBER:	2
AST INSIDE:	FALSE
TYPE TANK INVOLVED:	UNDERGROUND TANK(S) INVOLVED
TANK REMOVED:	TRUE
REGISTERED UST:	FALSE
TANK SITE NUMBER:	
TANK NUMBER:	1
AST INSIDE:	FALSE

**Environmental FirstSearch
Site Detail Report**

Target Property: SACO ME 04072

JOB: NE RAILS TRL

SWL

SEARCH ID: 75 **DIST/DIR:** NON GC **ELEVATION:** **MAP ID:**

NAME: SACO PUBLIC WORKS DEPT
ADDRESS: UNKNOWN
SACO ME

REV: 5/2/05
ID1: S-020480
ID2:
STATUS: LICENSED
PHONE: (207)282-8209

CONTACT:
SOURCE: ME DEP

DEP NUMBER: S-020480-CB-B-M
ATS ID: 14797
FACILITY NAME: SACO PUBLIC WORKS DEPT
FACILITY STATUS: COMPLETED
FACILITY TYPE:
WASTE TYPE:

FACILITY DESCRIPTION: COMPOST SITE TIME EXTENSION

MAILING INFORMATION:

300 MAIN STREET
SACO ME 04072-1583
(207)282-8209

DEP NUMBER: S-020480-CB-A-P
ATS ID: 14796
FACILITY NAME: SACO PUBLIC WORKS DEPT
FACILITY STATUS: COMPLETED
FACILITY TYPE:
WASTE TYPE:

FACILITY DESCRIPTION: WINDROW: LEAF AND YARD WASTE

MAILING INFORMATION:

300 MAIN STREET
SACO ME 04072-1583
(207)282-8209

**Environmental FirstSearch
Site Detail Report**

Target Property: SACO ME 04072

JOB: NE RAILS TRL

LUST

SEARCH ID: 102 **DIST/DIR:** NON GC **ELEVATION:** **MAP ID:**

NAME: FORMER GAS STATION-SEWERS
ADDRESS: SACO CENTER
SACO ME

REV: 5/16/09
ID1: P-82-1980
ID2: P-82-1980

CONTACT:
SOURCE: ME DEP

STATUS:
PHONE:

SPILL DATE:
REPORT DATE: 05/10/1980
SPILL TYPE: OIL INCIDENT
SPILL OFFICE: PORTLAND
DESCRIPTION

PRODUCT SPILLED: GASOLINE UNSPECIFIED
PRODUCT AMOUNT: 9.9 GALS.
AMOUNT QUALIFIER: ACTUAL

FURTHER RESPONSE: FALSE

NUM WELLS IMPACTED:

NUM WELLS AT RISK:

DTREE COMPLETED: FALSE

DTREE DATE:

DTREE VALUE:

DISPOSAL INFO:

REPORTER TYPE: PUBLIC OFFICIAL

DETECTION METHOD: ODOR/VAPOR/MIST

LOCATION: TERMINAL - SERVICE STATION

SOURCE:

SPILL CAUSE: CORROSION - TANK

TANK INFORMATION

TYPE TANK INVOLVED: UNDERGROUND TANK(S) INVOLVED

TANK REMOVED: FALSE

REGISTERED UST: FALSE

TANK SITE NUMBER:

TANK NUMBER:

AST INSIDE: FALSE

**Environmental FirstSearch
Site Detail Report**

Target Property: SACO ME 04072

JOB: NE RAILS TRL

SWL

SEARCH ID: 73 **DIST/DIR:** NON GC **ELEVATION:** **MAP ID:**

NAME: PORTLAND WATER DIST **REV:** 5/2/05
ADDRESS: UNKNOWN **ID1:** S-021165
SACO ME **ID2:**
CONTACT: **STATUS:** LICENSED
SOURCE: ME DEP **PHONE:** (207)774-5961

DEP NUMBER: S-021165-SX-B-T
ATS ID: 28245
FACILITY NAME: PORTLAND WATER DIST
FACILITY STATUS: EXEMPT
FACILITY TYPE:
WASTE TYPE:
FACILITY DESCRIPTION: TRANSFER DAYTON FIELDS TO CITY OF SOUTH PORTLAND

MAILING INFORMATION:

241 FALMOUTH ROAD
FALMOUTH ME 04105

DEP NUMBER: S-021165-SI-C-M
ATS ID: 28558
FACILITY NAME: PORTLAND WATER DIST
FACILITY STATUS: WITHDRAWN
FACILITY TYPE:
WASTE TYPE:
FACILITY DESCRIPTION: MINOR REVISION - ADDITIONAL STOCKPILE DUPUIS FARMS

MAILING INFORMATION:

241 FALMOUTH ROAD
FALMOUTH ME 04105
(207)761-8300

DEP NUMBER: S-021165-SI-A-N
ATS ID: 15572
FACILITY NAME: PORTLAND WATER DIST
FACILITY STATUS: COMPLETED
FACILITY TYPE:
WASTE TYPE:
FACILITY DESCRIPTION: LANDSPREAD SLUDGE-DUPUIS SITE

MAILING INFORMATION:

241 FALMOUTH ROAD
FALMOUTH ME 04105
(207)774-5961

DEP NUMBER: S-021165-SI-F-A
ATS ID: 51461
FACILITY NAME: LEWISTON-AUBURN WPCA
FACILITY STATUS: RECEIVED

- Continued on next page -

**Environmental FirstSearch
Site Detail Report**

Target Property: SACO ME 04072

JOB: NE RAILS TRL

SWL

SEARCH ID: 73 **DIST/DIR:** NON GC **ELEVATION:** **MAP ID:**

NAME: PORTLAND WATER DIST
ADDRESS: UNKNOWN
SACO ME

REV: 5/2/05
ID1: S-021165
ID2:
STATUS: LICENSED
PHONE: (207)774-5961

CONTACT:
SOURCE: ME DEP

FACILITY TYPE:
WASTE TYPE:

FACILITY DESCRIPTION: AMENDMENT TO ADD TWO FIELDS TO THE EXISTING LICENSE OWNER

MAILING INFORMATION:

PO BOX 1928
LEWISTON ME 04241-1928
(207)781-0917

DEP NUMBER: S-021165-SX-D-P
ATS ID: 34430
FACILITY NAME: LEWISTON-AUBURN WPCA
FACILITY STATUS: COMPLETED
FACILITY TYPE:
WASTE TYPE:

FACILITY DESCRIPTION: TRANSFER THE DUPUIS FARM FROM PORTLAND WATER DIST TO LAWPCA

MAILING INFORMATION:

271 FALMOUTH ROAD
FALMOUTH ME 04105
(207)781-4462

DEP NUMBER: S-021165-S1-E-M
ATS ID: 48947
FACILITY NAME: LEWISTON-AUBURN WPCA
FACILITY STATUS: COMPLETED
FACILITY TYPE:
WASTE TYPE:

FACILITY DESCRIPTION: MREV DUPUIS FARM - CHANGE 567 SETBACKS TO BUFFERS

MAILING INFORMATION:

271 FALMOUTH ROAD
FALMOUTH ME 04105
(207)782-0917

**Environmental FirstSearch
Site Detail Report**

Target Property: SACO ME 04072

JOB: NE RAILS TRL

SPILLS

SEARCH ID: 72 **DIST/DIR:** NON GC **ELEVATION:** **MAP ID:**

NAME: PROPOSED ATHLETIC FACILITIES - OOB
ADDRESS: MILLIKEN ST
 OLD ORCHARD BEACH ME

REV: 5/16/09
ID1: P-1253-2001
ID2: P-1253-2001
STATUS:
PHONE:

CONTACT:
SOURCE: ME DEP

SITE INFORMATION

SPILL DATE:
REPORT DATE: 05/25/2001
SPILL TYPE: OIL INCIDENT
SPILL OFFICE: PORTLAND
DESCRIPTION:

PRODUCT SPILLED: UNSPECIFIED OIL
PRODUCT AMOUNT:
AMOUNT QUALIFIER: UNKNOWN

FURTHER RESPONSE: FALSE
NUM WELLS IMPACTED: 0
NUM WELLS AT RISK: 0
DTREE COMPLETED: FALSE

DTREE DATE:
DTREE VALUE:
DISPOSAL INFO:
REPORTER TYPE: CONTRACTOR/CONSULTANT
DETECTION METHOD: SITE ASSESSMENT
LOCATION: GOVERNMENT - LOCAL
SOURCE: NO SOURCE FOUND BY RESPONDER
SPILL CAUSE: OTHER - UNKNOWN

TANK INFORMATION

TYPE TANK INVOLVED: UNKNOWN/UNSPECIFIED
TANK REMOVED: FALSE
REGISTERED UST: TRUE
TANK SITE NUMBER:
TANK NUMBER:
AST INSIDE: FALSE

**Environmental FirstSearch
Site Detail Report**

Target Property: SACO ME 04072

JOB: NE RAILS TRL

SWL

SEARCH ID: 98 **DIST/DIR:** NON GC **ELEVATION:** **MAP ID:**

NAME:		REV:	07/01/99
ADDRESS:	UNKNOWN	ID1:	4945-31200
	OLD ORCHARD BEACH ME 04064	ID2:	
CONTACT:		STATUS:	CLOSED
SOURCE:		PHONE:	

SITE TYPE:	LAGOONS and	SITE REVISION DATE:	05-08-95
ASSIGNMENT TYPE:		ASSIGNMENT DATE:	
SIZE IN ACRES:	1-2	LINER?:	
CLOSE DATE:			

OWNER:	OLD ORCHARD BEACH	OWNER TYPE:	
OWNER ADDRESS:	PO BX O OLD ORC ST.		
	OLD ORCHARD BEACH ME 04064		

OWNER CONTACT: **OWNER PHONE:**

OPERATOR: **OPERATOR TYPE:**
OPERATOR CONTACT: **OPERATOR PHONE:**

UST

SEARCH ID: 99 **DIST/DIR:** NON GC **ELEVATION:** **MAP ID:**

NAME:	MYSTERY	REV:	6/28/05
ADDRESS:	PEPPERELL SQ	ID1:	20934
	SACO ME 04072	ID2:	
CONTACT:	SACO CITY OF	STATUS:	
SOURCE:	ME DEP	PHONE:	2072824191

DETAILS NOT AVAILABLE

**Environmental FirstSearch
Site Detail Report**

Target Property: SACO ME 04072

JOB: NE RAILS TRL

LUST

SEARCH ID: 100 **DIST/DIR:** NON GC **ELEVATION:** **MAP ID:**

NAME: ATLANTIC FORD DEALERSHIP **REV:** 5/16/09
ADDRESS: RT. 5 **ID1:** P-363-1986
SACO ME **ID2:** P-363-1986
CONTACT: **STATUS:**
SOURCE: ME DEP **PHONE:**

SPILL DATE: 09/25/1986
REPORT DATE: 10/10/1986
SPILL TYPE: NON-OIL, NON-HAZARDOUS INCIDENT
SPILL OFFICE: PORTLAND
DESCRIPTION:

PRODUCT SPILLED: NONE
PRODUCT AMOUNT: 0 GALS.
AMOUNT QUALIFIER: ACTUAL

FURTHER RESPONSE: FALSE
NUM WELLS IMPACTED: 0
NUM WELLS AT RISK: 0
DTREE COMPLETED: FALSE
DTREE DATE:

DTREE VALUE:
DISPOSAL INFO:
REPORTER TYPE: ANONYMOUS
DETECTION METHOD: OTHER
LOCATION: BUSINESS - COMMERCIAL
SOURCE:
SPILL CAUSE: OTHER - NO CAUSE

TANK INFORMATION

TYPE TANK INVOLVED: UNDERGROUND TANK(S) INVOLVED
TANK REMOVED: FALSE
REGISTERED UST: FALSE
TANK SITE NUMBER:
TANK NUMBER:
AST INSIDE: FALSE

**Environmental FirstSearch
Site Detail Report**

Target Property: SACO ME 04072

JOB: NE RAILS TRL

SWL

SEARCH ID: 83 **DIST/DIR:** NON GC **ELEVATION:** **MAP ID:**

NAME: SACO, CITY OF
ADDRESS: UNKNOWN
SACO ME

REV: 5/2/05
ID1: S-011287
ID2:
STATUS: LICENSED
PHONE: (207)282-4191

CONTACT:
SOURCE: ME DEP

DEP NUMBER: S-011287-WF-A-N
ATS ID: 5480
FACILITY NAME: SACO, CITY OF
FACILITY STATUS: COMPLETED
FACILITY TYPE:
WASTE TYPE:

FACILITY DESCRIPTION: DEMO DEBRIS, BRUSH OR WOODWASTE SITE

MAILING INFORMATION:

300 MAIN STREET
SACO ME 04072
(207)282-4191

**Environmental FirstSearch
Site Detail Report**

Target Property: SACO ME 04072

JOB: NE RAILS TRL

SWL			
SEARCH ID:	DIST/DIR:	ELEVATION:	MAP ID:
76	NON GC		
NAME: SACO STEEL CO ADDRESS: UNKNOWN SACO ME		REV: 5/2/05 IDI: S-020217 ID2: STATUS: LICENSED PHONE: (207)284-4516	
CONTACT: SOURCE: ME DEP			
DEP NUMBER: S-020217-WX-C-T ATS ID: 28986 FACILITY NAME: EWS OF MAINE INC FACILITY STATUS: OVERDUE FACILITY TYPE: WASTE TYPE:			
FACILITY DESCRIPTION: TRANSFER LICENSE FROM SACO STEEL CO			
MAILING INFORMATION: PO BOX 187 SACO ME 04072 (207)284-4516			
DEP NUMBER: S-020217-WK-B-C ATS ID: 14508 FACILITY NAME: SACO STEEL CO FACILITY STATUS: COMPLETED FACILITY TYPE: WASTE TYPE:			
FACILITY DESCRIPTION: SCRAP SHREDDER-CC 2 (A)B			
MAILING INFORMATION: PO BOX 187 SACO ME 04072 (207)284-4516			
DEP NUMBER: S-020217-WK-A-N ATS ID: 14507 FACILITY NAME: SACO STEEL CO FACILITY STATUS: COMPLETED FACILITY TYPE: WASTE TYPE:			
FACILITY DESCRIPTION: RESOURCE RECOVERY-METAL SHREDDER			
MAILING INFORMATION: PO BOX 187 SACO ME 04072 (207)284-4516			

Environmental FirstSearch Descriptions

NPL: EPA NATIONAL PRIORITY LIST - The National Priorities List is a list of the worst hazardous waste sites that have been identified by Superfund. Sites are only put on the list after they have been scored using the Hazard Ranking System (HRS), and have been subjected to public comment. Any site on the NPL is eligible for cleanup using Superfund Trust money.

A Superfund site is any land in the United States that has been contaminated by hazardous waste and identified by the Environmental Protection Agency (EPA) as a candidate for cleanup because it poses a risk to human health and/or the environment.

FINAL - Currently on the Final NPL

PROPOSED - Proposed for NPL

NPL DELISTED: EPA NATIONAL PRIORITY LIST Subset - Database of delisted NPL sites. The National Oil and Hazardous Substances Pollution Contingency Plan (NCP) establishes the criteria that the EPA uses to delete sites from the NPL. In accordance with 40 CFR 300.425.(e), sites may be deleted from the NPL where no further response is appropriate.

DELISTED - Deleted from the Final NPL

CERCLIS: EPA COMPREHENSIVE ENVIRONMENTAL RESPONSE COMPENSATION AND LIABILITY INFORMATION SYSTEM (CERCLIS)- CERCLIS is a database of potential and confirmed hazardous waste sites at which the EPA Superfund program has some involvement. It contains sites that are either proposed to be or are on the National Priorities List (NPL) as well as sites that are in the screening and assessment phase for possible inclusion on the NPL.

PART OF NPL- Site is part of NPL site

DELETED - Deleted from the Final NPL

FINAL - Currently on the Final NPL

NOT PROPOSED - Not on the NPL

NOT VALID - Not Valid Site or Incident

PROPOSED - Proposed for NPL

REMOVED - Removed from Proposed NPL

SCAN PLAN - Pre-proposal Site

WITHDRAWN - Withdrawn

NFRAP: EPA COMPREHENSIVE ENVIRONMENTAL RESPONSE COMPENSATION AND LIABILITY INFORMATION SYSTEM ARCHIVED SITES - database of Archive designated CERCLA sites that, to the best of EPA's knowledge, assessment has been completed and has determined no further steps will be taken to list this site on the National Priorities List (NPL). This decision does not necessarily mean that there is no hazard associated with a given site; it only means that, based upon available information, the location is not judged to be a potential NPL site.

NFRAP - No Further Remedial Action Plan

P - Site is part of NPL site

D - Deleted from the Final NPL

F - Currently on the Final NPL

N - Not on the NPL

O - Not Valid Site or Incident

P - Proposed for NPL

R - Removed from Proposed NPL

S - Pre-proposal Site

W - Withdrawn

RCRA COR ACT: EPA RESOURCE CONSERVATION AND RECOVERY INFORMATION SYSTEM SITES - Database of hazardous waste information contained in the Resource Conservation and Recovery Act Information (RCRAInfo), a national program management and inventory system about hazardous waste handlers. In general, all generators, transporters, treaters, storers, and disposers of hazardous waste are required to provide information about their activities to state environmental agencies. These agencies, in turn pass on the information to regional and national EPA offices. This regulation is governed by the Resource Conservation and Recovery Act (RCRA), as amended by the Hazardous and Solid Waste Amendments of 1984.

RCRAInfo facilities that have reported violations and subject to corrective actions.

RCRA TSD: *EPA* RESOURCE CONSERVATION AND RECOVERY INFORMATION SYSTEM TREATMENT, STORAGE, and DISPOSAL FACILITIES. - Database of hazardous waste information contained in the Resource Conservation and Recovery Act Information (RCRAInfo), a national program management and inventory system about hazardous waste handlers. In general, all generators, transporters, treaters, storers, and disposers of hazardous waste are required to provide information about their activities to state environmental agencies. These agencies, in turn pass on the information to regional and national EPA offices. This regulation is governed by the Resource Conservation and Recovery Act (RCRA), as amended by the Hazardous and Solid Waste Amendments of 1984.

Facilities that treat, store, dispose, or incinerate hazardous waste.

RCRA GEN: *EPAMA DEP/CT DEP* RESOURCE CONSERVATION AND RECOVERY INFORMATION SYSTEM GENERATORS - Database of hazardous waste information contained in the Resource Conservation and Recovery Act Information (RCRAInfo), a national program management and inventory system about hazardous waste handlers. In general, all generators, transporters, treaters, storers, and disposers of hazardous waste are required to provide information about their activities to state environmental agencies. These agencies, in turn pass on the information to regional and national EPA offices. This regulation is governed by the Resource Conservation and Recovery Act (RCRA), as amended by the Hazardous and Solid Waste Amendments of 1984.

Facilities that generate or transport hazardous waste or meet other RCRA requirements.

LGN - Large Quantity Generators

SGN - Small Quantity Generators

VGN - Conditionally Exempt Generator.

Included are RAATS (RCRA Administrative Action Tracking System) and CMEL (Compliance Monitoring & Enforcement List) facilities.

CONNECTICUT HAZARDOUS WASTE MANIFEST - Database of all shipments of hazardous waste within, into or from Connecticut. The data includes date of shipment, transporter and TSD info, and material shipped and quantity. This data is appended to the details of existing generator records.

MASSACHUSETTS HAZARDOUS WASTE GENERATOR - database of generators that are regulated under the MA DEP.

VQN-MA = generates less than 220 pounds or 27 gallons per month of hazardous waste or waste oil.

SQN-MA = generates 220 to 2,200 pounds or 27 to 270 gallons per month of waste oil.

LQG-MA = generates greater than 2,200 lbs of hazardous waste or waste oil per month.

ERNS: *EPA/NRC* EMERGENCY RESPONSE NOTIFICATION SYSTEM (ERNS) - Database of incidents reported to the National Response Center. These incidents include chemical spills, accidents involving chemicals (such as fires or explosions), oil spills, transportation accidents that involve oil or chemicals, releases of radioactive materials, sightings of oil sheens on bodies of water, terrorist incidents involving chemicals, incidents where illegally dumped chemicals have been found, and drills intended to prepare responders to handle these kinds of incidents. Data since January 2001 has been received from the National Response System database as the EPA no longer maintains this data.

Tribal Lands: *DOI/BIA* INDIAN LANDS OF THE UNITED STATES - Database of areas with boundaries established by treaty, statute, and (or) executive or court order, recognized by the Federal Government as territory in which American Indian tribes have primary governmental authority. The Indian Lands of the United States map layer shows areas of 640 acres or more, administered by the Bureau of Indian Affairs. Included are Federally-administered lands within a reservation which may or may not be considered part of the reservation.

BUREAU OF INDIAN AFFIARS CONTACT - Regional contact information for the Bureau of Indian Affairs offices.

State/Tribal Sites: *ME DEP* UNCONTROLLED HAZARDOUS SUBSTANCE SITES PROGRAM - A database of Uncontrolled hazardous substance sites are areas or locations, whether or not licensed, at which hazardous substances are or were handled or otherwise came to be located, if it is concluded by the commissioner (of DEP) that the site poses a threat or hazard to the public health, safety or welfare of any person or to the natural environment and that action under this chapter is necessary to abate, clean up or mitigate the threat of hazard.

State Spills 90: *ME DEP* DATABASE OF EMERGENCY RESPONSE ACTIONS AND SPILL RELEASES - database of all spills reported to the Maine DEP. The information includes product spilled, spill type, spill date, disposal, and spill cause.

State/Tribal SWL: *ME DEP* DATABASE OF ACTIVE SOLID WASTE LANDFILL FACILITIES - database of licensed commercial landfills, incinerators, transfer stations, and processing facilities as maintained by the Bureau of Hazardous Materials and Solid Waste Control, Division of Site Investigation and Remediation.

State/Tribal LUST: *ME DEP* DATABASE OF EMERGENCY RESPONSE ACTIONS AND SPILL RELEASES SUBSET - database of all spills reported to the Maine DEP that involved tanks. The information includes product spilled, spill type, spill date, disposal, and spill cause.

State/Tribal UST/AST: *ME DEP* REGISTERED UNDERGROUND STORAGE TANKS - database of underground storage tanks that have been registered with Maine DEP. The data includes information regarding tank status, capacity, material, and date of installation.

State/Tribal IC: *ME DEP* DIVISION OF REMEDIATION SITES LIST Subset - database of sites past and current located in Maine that are in the Voluntary Response Action Program, the Brownfields Program, the Landfill Closure Program, the Federal Facilities Program, the Superfund Program, and/or the Uncontrolled Sites Program Sites that have institutional controls

State/Tribal VCP: *ME DEP* VOLUNTARY RESPONSE ACTION PROGRAM (VRAP) SITE LIST - database of sites that applicants can voluntarily investigate and cleanup to the Department's satisfaction, in exchange for protections from Department enforcement actions. The VRAP is intended to encourage the cleanup and redevelopment of contaminated properties within the state.

State/Tribal Brownfields: *ME DEP* DIVISION OF REMEDIATION SITES LIST Subset - database of sites past and current located in Maine that are in the Brownfields Program. Data includes name, number, program and status

RADON: *NTIS* NATIONAL RADON DATABASE - EPA radon data from 1990-1991 national radon project collected for a variety of zip codes across the United States.

Environmental FirstSearch Database Sources

NPL: *EPA* Environmental Protection Agency

Updated quarterly

NPL DELISTED: *EPA* Environmental Protection Agency

Updated quarterly

CERCLIS: *EPA* Environmental Protection Agency

Updated quarterly

NFRAP: *EPA* Environmental Protection Agency.

Updated quarterly

RCRA COR ACT: *EPA* Environmental Protection Agency.

Updated quarterly

RCRA TSD: *EPA* Environmental Protection Agency.

Updated quarterly

RCRA GEN: *EP/MA DEP/CT DEP* Environmental Protection Agency, Massachusetts Department of Environmental Protection, Connecticut Department of Environmental Protection

Updated quarterly

ERNS: *EPA/NRC* Environmental Protection Agency

Updated annually

Tribal Lands: *DOI/BIA* United States Department of the Interior

Updated annually

State/Tribal Sites: *ME DEP* Maine Department of Environmental Protection, Bureau of Remediation & Waste Management

Updated quarterly

State Spills 90: *ME DEP* Maine Department of Environmental Protection, Bureau of Hazardous Materials and Solid Waste Control, Division of Response Service

Updated quarterly

State/Tribal SWL: *ME DEP* Maine Department of Environmental Protection, Bureau of Hazardous Materials and Solid Waste Control, Division of Site Investigation and Remediation

Updated annually

State/Tribal LUST: *ME DEP* Maine Department of Environmental Protection, Bureau of Hazardous Materials and Solid Waste Control, Division of Response Service

Updated quarterly

State/Tribal UST/AST: *ME DEP* Maine Department of Environmental Protection, Bureau of Hazardous Materials and Solid Waste Control, Division of Oil & Hazardous Facilities Regulation underground storage tanks.

Updated quarterly

State/Tribal IC: *ME DEP* Maine Department of Environmental Protection, Bureau of Remediation and Waste Management

Updated quarterly

State/Tribal VCP: *ME DEP* Maine Department of Environmental Protection, Bureau of Remediation and Waste Management

Updated quarterly

State/Tribal Brownfields: *ME DEP* Maine Department of Environmental Protection, Bureau of Remediation and Waste Management

Updated quarterly

RADON: *NTIS* Environmental Protection Agency, National Technical Information Services

Updated periodically

Environmental FirstSearch
Street Name Report for Streets within .25 Mile(s) of Target Property

Target Property: SACO ME 04072

JOB: NE RAILS TRL

Street Name	Dist/Dir	Street Name	Dist/Dir
Aspen St	0.10 SE	Ocean Park Rd	0.02 SE
Banks Brook Rd	0.15 SE	Old Cascade Rd	0.00 --
Bonython Ave	0.09 NW	Pacer	0.12 SE
Burrows St	0.07 SE	Pacer Ave	0.11 SE
Cascade Rd	0.00 --	Park St	0.14 SW
Chestnut St	0.13 SE	Patoine Pl	0.07 SE
Clark St	0.14 SE	Paul St	0.21 SE
Date St	0.18 SE	Pepperell St	0.22 SW
Dode Rd	0.22 NW	Pheasant Rd	0.12 NW
Easy St	0.15 SE	Pine Haven St	0.15 NW
Elm St	0.25 SE	Pondview Rd	0.05 SE
Fairfield St	0.22 SE	Portland Ave	0.14 SE
Fawn Dr	0.15 NW	Portland Rd	0.06 NW
Fiero Dr	0.10 SE	Ridgewood	0.16 SE
Foley Ave	0.01 SW	Roebuck Ave	0.05 NW
Goodale Ave	0.07 SW	Ross Rd	0.18 NE
Homelock St	0.21 SE	Sawyer St	0.23 SW
Homewood Blvd	0.10 SE	Shannon Ln	0.21 SW
Horton Ave	0.15 SW	Sokokis Cir	0.01 NW
Hutchins St	0.22 SW	Spring St	0.18 SW
I-195	0.00 --	Stockman Ave	0.09 SW
Jordan St	0.08 SW	Stuart St	0.18 SW
Louise St	0.12 SE	Therrien Ave	0.18 NW
Lyman Ave	0.17 SW	Trotter Ln	0.07 SE
Main St	0.00 --	Union St	0.22 SE
Milliken Mills Rd	0.00 --	Vivian St	0.16 SE
Moody St	0.00 --	Westward Ln	0.20 SW
North St	0.13 SW	Whispering Pines Dr	0.09 SE
Northwood Ln	0.12 SE	Woodland Ave	0.15 SW
Nott St	0.14 SE	Woodman Ave	0.10 NE
Nye St	0.15 SW		
Oak St	0.22 SW		