

APPENDIX E

Utility Contact Questionnaires

2869/

DeLUCA HOFFMAN ASSOCIATES, INC.
CONSULTING ENGINEERS

Saco, Maine
MDOT PIN #13340.00
April 30, 2009
Biddeford & Saco Water District

****IMMEDIATE RESPONSE REQUESTED****

Please complete the following short questionnaire and FAX a copy of this form to us at 207-879-0896 within five (5) working days. If you prefer, this form can be mailed to us at DeLuca- Hoffman Associates, Inc., 778 Main Street, Suite 8, South Portland, Maine 04106.

(Circle Answer)

1. Do you presently have or do you plan on installing any facilities in the next 5 years within the above described limits? Yes No
(If "No", please skip to question 5 and FAX this form back to us).

2. What type of facilities do you have or intend to install in this area? Underground Aboveground

3. Contact person for the survey marking:
Name: TOM CARR
Address: 181 ELM ST., BIDDEFORD
Tel No.: 282-1543, EXT 74
FAX No.: 282-1544
E-mail address: bswater31@yahoo.com

4. Contact person for project coordination:
Name:
Address: SAME
Tel No.:
FAX No.:
E-mail address:

5. Form completed by: TOM CARR
Date: 5-8-09
Telephone #: 282-1543, EXT 74
E-mail address:

.....
(USE THIS SPACE FOR ANY ADDITIONAL INFORMATION)

Granite State

Saco, Maine
MDOT PIN #13340.00
April 30, 2009
Granite State Gas Transmission, Inc.

****IMMEDIATE RESPONSE REQUESTED****

Please complete the following short questionnaire and FAX a copy of this form to us at 207-879-0896 within five (5) working days. If you prefer, this form can be mailed to us at DeLuca-Hoffman Associates, Inc., 778 Main Street, Suite 8, South Portland, Maine 04106.

(Circle Answer)

1. Do you presently have or do you plan on installing any facilities in the next 5 years within the above described limits? Yes No
(If "No", please skip to question 5 and FAX this form back to us).

2. What type of facilities do you have or intend to install in this area? Underground Aboveground
High pressure gas transmission

3. Contact person for the survey marking:
Name: Frank Callahan
Address: 325 West Rd. Portsmouth, NH. 03801
Tel No.: 800 542 0967
FAX No.: 603-427-6839
E-mail address: callahan@unitil.com

4. Contact person for project coordination:
Name: Same
Address:
Tel No.:
FAX No.:
E-mail address:

5. Form completed by: Frank Callahan
Date: 5/5/2009
Telephone #: 800 542 0967
E-mail address: callahan@unitil.com

(USE THIS SPACE FOR ANY ADDITIONAL INFORMATION)

DeLUCA HOFFMAN ASSOCIATES, INC.
CONSULTING ENGINEERS

fax to 207-879-0896
1 page
5/19/09

Saco, Maine
MDOT PIN #13340.00
April 30, 2009
Maritimes Northeast Pipeline

****IMMEDIATE RESPONSE REQUESTED****

Please complete the following short questionnaire and FAX a copy of this form to us at 207-879-0896 within five (5) working days. If you prefer, this form can be mailed to us at DeLuca- Hoffman Associates, Inc., 778 Main Street, Suite 8, South Portland, Maine 04106.

(Circle Answer)

1. Do you presently have or do you plan on installing any facilities in the next 5 years within the above described limits? Yes No
(If "No", please skip to question 5 and FAX this form back to us).

2. What type of facilities do you have or intend to install in this area? Underground Aboveground

3. Contact person for the survey marking:
Name:
Address:
Tel No.:
FAX No.:
E-mail address:

4. Contact person for project coordination:
Name:
Address:
Tel No.:
FAX No.:
E-mail address:

5. Form completed by: *Carla T. Bailey, R/W Rep.*
Date: *5/19/09*
Telephone #: *207-737-8249, X233*
E-mail address: *ltbailey@spectraenergy.com*

(USE THIS SPACE FOR ANY ADDITIONAL INFORMATION)

Saco, Maine
MDOT PIN #13340.00
April 30, 2009

City of Saco - Public Works

****IMMEDIATE RESPONSE REQUESTED****

Please complete the following short questionnaire and FAX a copy of this form to us at 207-879-0896 within five (5) working days. If you prefer, this form can be mailed to us at DeLuca-Hoffman Associates, Inc., 778 Main Street, Suite 8, South Portland, Maine 04106.

(Circle Answer)

1. Do you presently have or do you plan on installing any facilities in the next 5 years within the above described limits? Yes No
(If "No", please skip to question 5 and FAX this form back to us).

2. What type of facilities do you have or intend to install in this area? Underground Aboveground

3. Contact person for the survey marking:


Name:
Address:
Tel No.:
FAX No.:
E-mail address:

4. Contact person for project coordination:

Name:
Address:
Tel No.:
FAX No.:
E-mail address:

5. Form completed by: Angela J. Blanchette, P.E. - City Engineer
Date: 5/13/09
Telephone #: (207) 284-6641
E-mail address: ablanchette@hotmail.com

(USE THIS SPACE FOR ANY ADDITIONAL INFORMATION)



DeLUCA HOFFMAN ASSOCIATES, INC.
CONSULTING ENGINEERS

Saco, Maine
MDOT PIN #13340.00
April 30, 2009
Fairpoint Communications

****IMMEDIATE RESPONSE REQUESTED****

Please complete the following short questionnaire and FAX a copy of this form to us at 207-879-0896 within five (5) working days. If you prefer, this form can be mailed to us at DeLuca- Hoffman Associates, Inc., 778 Main Street, Suite 8, South Portland, Maine 04106.

(Circle Answer)

1. Do you presently have or do you plan on installing any facilities in the next 5 years within the above described limits? Yes **No**
(If "No", please skip to question 5 and FAX this form back to us).

2. What type of facilities do you have or intend to install in this area? **Underground** Aboveground

3. Contact person for the survey marking:

Name:
Address: **DIG-SAFE**
Tel No.:
FAX No.:
E-mail address:

4. Contact person for project coordination:

Name: **MARTY PEASE**
Address: **5 DAWS FARM RD, PORT ME**
Tel No.: **207-797-1119**
FAX No.: **207-797-1098**
E-mail address: **marty.pease@fairpoint.com**

5. Form completed by: **SAWE**

Date:
Telephone #:
E-mail address:

(USE THIS SPACE FOR ANY ADDITIONAL INFORMATION)




PAN AM RAILWAYS
IRON HORSE PARK
NO. BILLERICA, MA 01862

May 7, 2009

Mr. Stephen R. Bushy, P.E.
DeLuca-Hoffman Associates, Inc.
778 Main Street – Suite 8
South Portland, ME 04106

RE: Proposed Pedestrian Trail Improvement Project
Thornton Academy – Saco, ME to
Milliken Mills Road – Old Orchard Beach, ME
MEDOT PIN# 13340.00



Dear Mr. Bushy:

Boston and Maine Corporation (B&M) is presenting this letter in response to your letter dated April 30, 2009 regarding preliminary design of a 4.48-mile long multi-purpose recreational trail beginning at Thornton Academy in Saco and extending northeasterly to Milliken Mills Road in Old Orchard Beach. As indicated in the attached questionnaire, the proposed project appears to be in close proximity to the eastern end of our Saco Industrial Track situated between North Street and I-195 in Saco, Maine.

Based on your submittal, it is not clear whether access to B&M property will be required during design or construction of the proposed trail. Please be aware that the Railroad is considered a hazardous working area. As such, any project activities affecting Railroad property and/or operations require prior Railroad approval. Additionally, please be aware that public pathways located along active rail corridors present significant safety concerns. B&M would strongly object to the use of Railroad property for recreational purposes and/or the design of a walkway that may intersect or otherwise allow public access to our active rail line and/or Right-of-Way (ROW). It is the opinion of B&M that such situations pose a significant safety risk for the Public as well as our Employees and may also pose risk to the structural integrity of the Track, ROW, and/or other Railroad structures, which in turn create an unnecessary burden of liability.

Please be advised that Eastern Trail Management District (ETMD), Maine Department of Transportation (MeDOT), DeLuca-Hoffman Associates, Inc, Dow and Coulombe, Inc. and/or other contractors entering B&M property must be accompanied by a Railroad flagman/inspector per Federal Railroad Administration (FRA) and Railroad regulations. Please contact Mr. Vern MacPhee at (978) 663-1144 for coordination of

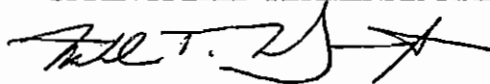
flagging/inspection requirements if property access is required during project design or construction.

Please find the enclosed copy of Right-of-Way & Track Map for Valuation Section 2 Map 97c depicting the location of the existing Saco Industrial Track (located on the former Eastern Route) and the property currently owned by B&M in the vicinity of the Project. Railroad property bounds measured relative to the centerline of track and other pertinent features are depicted at a scale of 1-inch is equal to 100-feet and previous parcel owners are also noted on the plans. As indicated in the plan, B&M currently owns and maintains the tracks up to Station 5027+13.96, beyond which the track is owned and operated by Saco Industrial Corporation. Similar maps may be available for portions of the former Eastern Railroad Corridor that were previously owned by B&M in Valuation Section 3 (between the Saco Industrial Track and Milliken Mills Road) and could be provided upon request.

Please do not hesitate to contact George Thayer, Chief Design Engineer, at (978) 663-6973 or the undersigned at (978) 663-1108 if you have any questions or require additional information regarding the information in this package.

Very truly yours,

BOSTON AND MAINE CORPORATION/
SPRINGFIELD TERMINAL RAILWAY CO.



Michael T. McDonough
Project Engineer

CC: GST/VCM/File

State of Maine Department of Transportation – Construction Project Questionnaire

Mail: Mr. Stephen R. Bushey, P.E.
DeLuca-Hoffman Associates, Inc.
778 Main Street – Suite 8 – South Portland, ME 04106

Tel: (207) 775-1121

FAX: (207) 879-1121

PIN	MUNICIPALITY	LOCATION	DESCRIPTION
13340.00	SACO-OOB	Former Eastern RR Corridor Thornton Acad. to Milliken Mills Rd.	Pedestrian Trail Construction

Correct response(s) indicated in **bold**. Additional information included in *italics*.

1. Do you presently have any facilities within the project limits? **Yes**
Saco Industrial Track located in close proximity of proposed Trail between Goodale Avenue and I-195

2. What type of facilities do you have in the project area?
Underground / Aboveground / Surface - Railroad Track & ROW w/ Wayside Signals

3. Do you plan on installing any facilities within the project limits within the next 5 years? **Yes**

If Yes: **Underground / Aboveground / Surface (all)**

4. Contact person for marking underground facilities for survey:

Other utility companies may maintain utilities on Railroad ROW and are responsible for marking utility locations. Underground utilities and Railroad Traffic Control Devices are also present on ROW. Please contact below for access and flagging requirements:

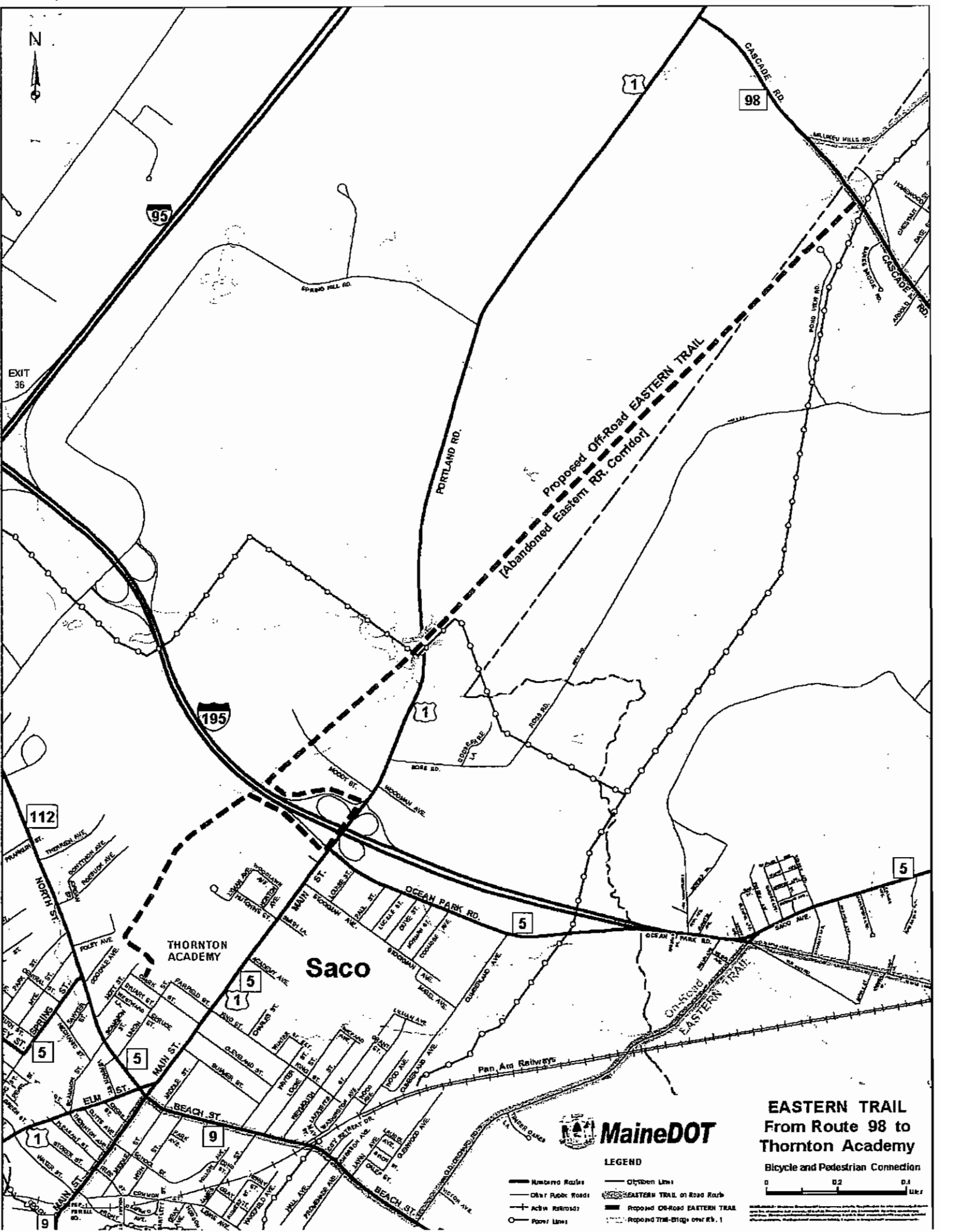
Name: Mr. Vern MacPhee
Address: Pan Am Railways, 1700 Iron Horse Park, High Street, N. Billerica, MA 01862
Phone: (978) 663-1144
Fax: (978) 663-1262
E-mail: vmacphee@panamrailways.com

5. Contact person for Project Coordination:

Name: Mr. George Thayer, Chief Design Engineer
Address: Pan Am Railways, 1700 Iron Horse Park, High Street, N. Billerica, MA 01862
Phone: (978) 663-6973
Fax: (978) 663-1262
E-mail: gthayer@panamrailways.com

6. Form completed by:

Name: Michael T. McDonough – Project Engineer
Pan Am Railways (Maine Central Railroad)
Date: May 4, 2009
Phone: (978) 663-1108
E-mail: mmcdonough@panamrailways.com



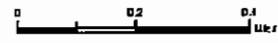
EASTERN TRAIL From Route 98 to Thornton Academy

Bicycle and Pedestrian Connection



LEGEND

- Numbered Routes
- Other Public Roads
- Active Railroads
- Power Lines
- City/Town Lines
- EASTERN TRAIL on Road Route
- Proposed Off-Road EASTERN TRAIL
- Proposed TRAIL-BIKE over R.S. 1



Scale: 0 0.2 0.4 Miles